



2024-2025



SUMMARY OF ASSESSMENT AND TAX ROLL - LINN COUNTY, OREGON

VALUATION for Tax Year beginning July 1, 2024

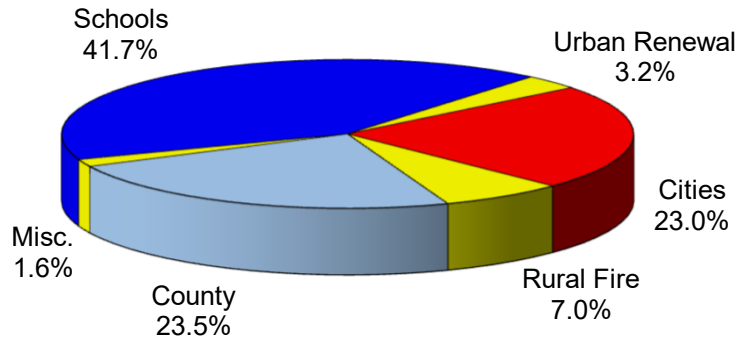
	Real Market Value	Assessed Value	Service Exemption	Taxable Value
Real Property	25,928,761,576	12,284,746,449	44,096,798	12,240,649,651
Manufactured Structures	375,723,870	178,719,370	2,011,914	176,707,456
Personal Property	425,871,380	425,871,380		425,871,380
Public Utilities	691,478,180	627,493,854		627,493,854
Total	27,421,835,006	13,516,831,053	46,108,712	13,470,722,341

Real Market Value (RMV) is an estimate of selling prices.

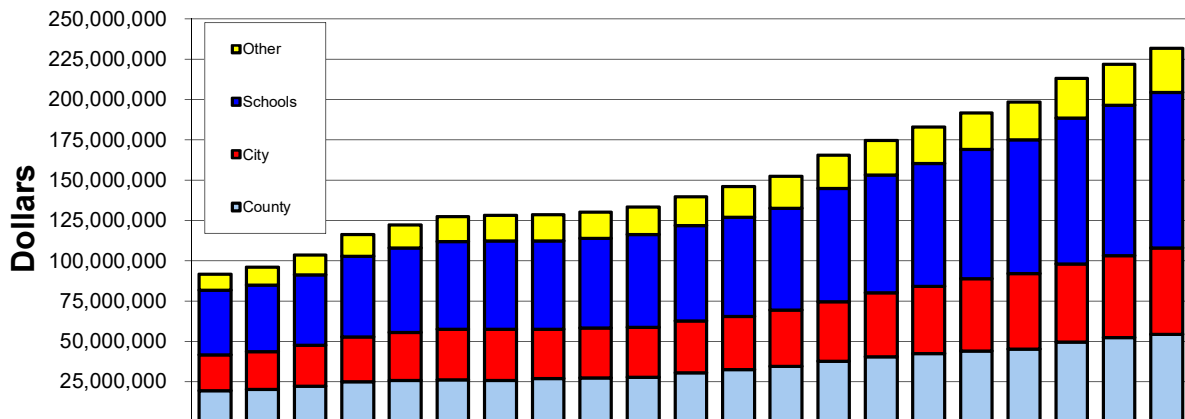
Assessed Value (AV) is the value as calculated under Measure 50.

Taxable Value is Assessed Value less Disabled Veteran's and Active Service Exemptions.

DISTRIBUTION of TAX DOLLARS



TAX DOLLARS by YEAR



ASSESSMENT & TAXES by DISTRICT

	REAL MARKET VALUE	TAXABLE VALUE	LESS URBAN RENEWAL	TOTAL VALUE TO COMPUTE TAX RATES	MAXIMUM TAX RATE	TAXES IMPOSED
COUNTY	27,421,835,006	13,470,722,341	549,961,878	12,920,760,463	4.2536	54,425,541.36
CITIES						
Albany	7,919,243,023	4,327,757,396	366,022,172	3,961,735,224	7.3511	31,357,683.55
Brownsville	347,397,853	160,558,655		160,558,655	8.5989	1,337,290.01
Gates	10,947,450	5,456,663		5,456,663	0.2824	1,540.94
Halsey	142,590,152	72,875,240		72,875,240	6.3437	462,298.66
Harrisburg	547,976,163	292,190,283	1,289,669	290,900,614	4.7131	1,377,121.53
Idanha	11,689,872	5,086,403		5,086,403	2.5029	12,730.74
Lebanon	2,942,170,856	1,564,238,977	174,258,428	1,389,980,549	5.7039	8,917,086.45
Lyons	231,079,673	114,454,230		114,454,230	1.8926	216,616.12
Mill City	220,031,474	100,109,814		100,109,814	4.1578	416,234.91
Millersburg	1,223,700,619	788,767,525		788,767,525	3.5000	2,760,689.69
Scio	138,480,679	65,700,536		65,700,536	4.9057	322,307.10
Sodaville	46,590,385	21,165,879		21,165,879	0.4552	9,634.70
Sweet Home	1,326,180,998	628,190,015		628,190,015	10.4357	6,109,264.84
TOTAL						53,300,499.24
RURAL FIRE PROTECTION DISTRICTS						
Albany	980,540,583	425,702,034		425,702,034	2.1500	915,259.10
Brownsville	940,653,708	365,486,451		365,486,451	1.1985	438,033.20
Corvallis	357,914,341	189,897,876		189,897,876	2.1140	401,444.13
Gates	95,739,558	36,920,573		36,920,573	2.3000	84,917.31
Halsey/Shedd	1,304,893,440	669,538,382		669,538,382	0.9894	662,440.74
Harrisburg	1,227,885,998	522,771,192	1,289,669	521,481,523	1.7892	933,912.87
Idanha	17,758,194	6,864,441		6,864,441	2.3392	16,057.08
Jefferson	569,101,269	231,877,965		231,877,965	2.0055	465,030.46
Lebanon	5,870,704,887	2,744,317,590	182,380,367	2,561,937,223	2.5792	6,653,251.32
Lyons	643,872,944	335,986,377		335,986,377	1.6469	553,335.96
Mill City	323,851,079	171,547,292		171,547,292	1.6048	275,242.38
Mohawk	299,756	113,786		113,786	2.5126	285.90
Scio	1,401,793,561	499,434,313		499,434,313	1.7753	886,643.09
Stayton	358,106,547	140,473,550		140,473,550	2.2018	309,293.33
Sw Hm Fire/Am 1	2,574,688,513	1,109,232,496		1,109,232,496	1.9654	2,180,100.38
Sw Hm Fire/Am 2	218,172,870	113,464,952		113,464,952	0.3500	39,712.90
Tangent	926,056,802	507,947,765		507,947,765	2.5739	1,307,406.78
TOTAL						16,122,366.93
SCHOOL DISTRICTS						
Albany	11,731,086,839	6,342,758,379	366,022,172	5,976,736,207	6.7500	40,653,678.03
Central Linn	2,183,448,204	1,022,960,415		1,022,960,415	4.6179	4,577,280.33
Corvallis	367,378,144	197,716,487		197,716,487	7.9226	1,493,843.00
Eugene	32,146,916	15,681,131		15,681,131	8.3823	130,955.57
Harrisburg	1,209,724,097	513,879,678	1,289,669	512,590,009	6.1547	3,120,902.03
Jefferson	125,018,133	44,574,297		44,574,297	6.2612	274,170.92
Lebanon	6,317,847,181	2,914,711,159	182,650,037	2,732,061,122	6.5466	18,014,045.56
Marcola	516,292	99,410		99,410	6.4370	635.13
N Santiam	879,641,348	406,281,096		406,281,096	5.5695	2,240,867.55
Santiam Can	627,964,813	333,620,050		333,620,050	6.8776	2,223,999.55
Scio	1,087,191,256	400,203,678		400,203,678	4.5080	1,796,601.62
Sweet Home	2,859,871,783	1,278,236,561		1,278,236,561	6.7772	8,555,051.89
TOTAL						83,082,031.18


LINN COUNTY TAX SUMMARY

2024-2025

	REAL MARKET VALUE	TAXABLE VALUE	LESS URBAN RENEWAL	TOTAL VALUE TO COMPUTE TAX RATES	MAXIMUM TAX RATE	TAXES IMPOSED
EDUCATIONAL SERVICE DISTRICTS						
Lane	32,663,208	15,780,541		15,780,541	0.2232	3,517.59
Linn Ben Linc	26,384,512,317	13,004,086,407	549,961,878	12,454,124,529	0.3049	3,779,647.48
Willamette	1,004,659,481	450,855,393		450,855,393	0.2967	131,989.40
TOTAL						3,915,154.47
COMMUNITY COLLEGES and LIBRARIES						
Chemeketa CC	1,135,189,677	593,929,431		593,929,431	0.8670	503,082.38
Lane CC	1,242,387,305	529,660,219	1,289,669	528,370,550	0.9279	485,897.50
Linn Benton CC	25,044,258,024	12,347,132,691	548,672,209	11,798,460,482	0.7256	8,592,263.27
Benton Lib	27,344,453	21,711,269		21,711,269	0.3947	8,569.43
Chemeketa Lib	1,135,189,677	593,929,431		593,929,431	0.0818	48,583.28
TOTAL						9,638,395.86
MISCELLANEOUS DISTRICTS						
4H Extension	27,421,835,006	13,470,722,341	549,961,878	12,920,760,463	0.0520	904,939.65
Dev/Con Wtr	77,649,854	27,015,859		27,015,859	0.1614	4,360.34
Jef Pk Rec	125,018,133	44,574,297		44,574,297	0.2914	12,988.86
Leb Aqua Cntr	6,317,847,181	2,914,711,159	182,650,037	2,732,061,122	0.2400	655,773.54
N Lebanon Wtr	323,999,676	129,643,441		129,643,441	0.1420	18,409.59
Sw Hm Cem	2,096,198,548	949,386,071		949,386,071	0.2166	205,636.59
S Santiam Wtr	63,794,968	19,098,256		19,098,256	1.0044	19,182.29
TOTAL						1,821,290.86
URBAN RENEWAL DISTRICTS						
		<u>AV to Compute</u>				
Albany	7,919,243,023	366,022,172			1.0855	4,697,765.38
Harrisburg	548,019,108	1,289,669			0.0493	14,402.82
Lebanon II	2,949,584,470	69,853,248			0.6566	1,028,026.83
Lebanon III	2,983,122,509	33,854,893			0.3555	560,186.18
Lebanon IV	2,942,170,856	64,820,832			0.6121	957,368.84
Lebanon Downtown	2,942,170,856	3,959,016			0.0370	57,871.28
Lebanon Mill Race	2,942,170,856	11,162,049			0.1050	164,228.06
TOTAL						7,479,849.39

SPECIAL ASSESSMENTS

DELINQUENT SEWER ASSESSMENTS:		Forest Patrol	404,436.52
Albany	51,177.88	Forest Patrol Surcharge	113,810.00
Brownsville	1,546.96	Little Muddy Creek Water Control	6,675.39
Lebanon	52,436.13	Grand Prairie Water Control Dist.	34,000.88
Sweet Home	37,979.12	Grand Prairie Water Control Dist. #2	166,065.21
Tangent	4,282.55	Mobile Home Ombudsman Fee	37,553.83
TOTAL	147,422.64	Additional Farmland Tax	123,612.02
		Additional Forestland Tax	27,692.39
		Delinquent Sewer	147,422.64
		TOTAL	1,061,268.88
		Corrections	64,719.58
		Late Filing Penalties	217,687.92
		Other	427,438.96



TOTAL IMPOSED AD VALOREM TAXES AND ASSESSMENTS

231,556,244.63

IMPOSED AD VALOREM TAX BY PROPERTY TYPE

REAL PROPERTY	212,458,274.63
PERSONAL PROPERTY	6,796,660.04
MANUFACTURED STRUCTURES	2,970,340.19
UTILITIES	9,330,969.77
TOTAL	231,556,244.63

Code Area 00701 - AV \$246,289,947

HARRISBURG	
District Name	
LINN COUNTY	1.2680
LINN COUNTY LOC OP	2.9800
ESD LINN-BTN-LINC	0.3036
LANE COM COL	0.6164
LANE COM COL BND 2	0.3088
HARRISBURG SD #7	4.6347
HARRISBURG SD #7 BND 2	1.4995
HARRISBURG CITY	3.1735
HARRISBURG CITY BND	0.2144
HARRISBURG CITY BND 2	1.3252
HARRISBURG RFD	1.1250
HARRISBURG RFD BOND	0.6593
4H EXTENSION DISTRICT	0.0697
HRSBRG RED UR	0.0493
Total	18.2274

Code Area 00702 - AV \$115,309,953

District Name	
LINN COUNTY	1.2736
LINN COUNTY LOC OP	2.9800
ESD LINN-BTN-LINC	0.3049
LANE COM COL	0.6191
LANE COM COL BND 2	0.3088
HARRISBURG SD #7	4.6552
HARRISBURG SD #7 BND 2	1.4995
HARRISBURG RFD	1.1299
HARRISBURG RFD BOND	0.6593
4H EXTENSION DISTRICT	0.0700
Total	13.5003

Code Area 00703 - AV \$654,259

District Name	
LINN COUNTY	1.2736
LINN COUNTY LOC OP	2.9800
ESD LINN-BTN-LINC	0.3049
LANE COM COL	0.6191
LANE COM COL BND 2	0.3088
HARRISBURG SD #7	4.6552
HARRISBURG SD #7 BND 2	1.4995
BROWNSVILLE RFD	1.1985
4H EXTENSION DISTRICT	0.0700
Total	12.9096

Code Area 00704 - Value \$2,395,480

District Name	
LINN COUNTY	1.2736
LINN COUNTY LOC OP	2.9800
ESD LINN-BTN-LINC	0.3049
LANE COM COL	0.6191
LANE COM COL BND 2	0.3088
HARRISBURG SD #7	4.6552
HARRISBURG SD #7 BND 2	1.4995
HALSEY-SHEDD RFD	0.9894
4H EXTENSION DISTRICT	0.0700
Total	12.7005

Code Area 00705 - AV \$9,773,118

District Name	Total
LINN COUNTY	1.2736
LINN COUNTY LOC OP	2.9800
ESD LINN-BTN-LINC	0.3049
LANE COM COL	0.6191
LANE COM COL BND 2	0.3088
HARRISBURG SD #7	4.6552
HARRISBURG SD #7 BND 2	1.4995
4H EXTENSION DISTRICT	0.0700
Total	11.7111

Code Area 00706 - AV \$1,033,285

District Name	
LINN COUNTY	1.2736
LINN COUNTY LOC OP	2.9800
ESD LINN-BTN-LINC	0.3049
LANE COM COL	0.6191
LANE COM COL BND 2	0.3088
HARRISBURG SD #7	4.6552
HARRISBURG SD #7 BND 2	1.4995
4H EXTENSION DISTRICT	0.0700
Total	11.7111

Code Area 00707 - AV \$61,134,387

District Name	
LINN COUNTY	1.2736
LINN COUNTY LOC OP	2.9800
ESD LINN-BTN-LINC	0.3049
LANE COM COL	0.6191
LANE COM COL BND 2	0.3088
HARRISBURG SD #7	4.6552
HARRISBURG SD #7 BND 2	1.4995
HARRISBURG RFD	1.1299
HARRISBURG RFD BOND	0.6593
4H EXTENSION DISTRICT	0.0700
Total	13.5003

Code Area 00708 - AV \$45,162,160

District Name	
LINN COUNTY	1.2680
LINN COUNTY LOC OP	2.9800
ESD LINN-BTN-LINC	0.3036
LANE COM COL	0.6164
LANE COM COL BND 2	0.3088
HARRISBURG SD #7	4.6347
HARRISBURG SD #7 BND 2	1.4995
HARRISBURG CITY	3.1735
HARRISBURG CITY BND	0.2144
HARRISBURG CITY BND 2	1.3252
HARRISBURG RFD	1.1250
HARRISBURG RFD BOND	0.6593
4H EXTENSION DISTRICT	0.0697
HRSBRG RED UR	0.0493
Total	18.2274

Code Area 00709 - AV \$31,257,859

District Name	
LINN COUNTY	1.2736
LINN COUNTY LOC OP	2.9800
ESD LINN-BTN-LINC	0.3049
LANE COM COL	0.6191
LANE COM COL BND 2	0.3088
HARRISBURG SD #7	4.6552
HARRISBURG SD #7 BND 2	1.4995
HARRISBURG RFD	1.1299
HARRISBURG RFD BOND	0.6593
4H EXTENSION DISTRICT	0.0700
Total	13.5003

Code Area 00710 - AV \$88,109	
District Name	
LINN COUNTY	1.2736
LINN COUNTY LOC OP	2.9800
ESD LINN-BTN-LINC	0.3049
LANE COM COL	0.6191
LANE COM COL BND 2	0.3088
HARRISBURG SD #7	4.6552
HARRISBURG SD #7 BND 2	1.4995
HARRISBURG RFD	1.1299
HARRISBURG RFD BOND	0.6593
4H EXTENSION DISTRICT	0.0700
Total	13.5003

Code Area 00711 - AV \$42,945	
District Name	
LINN COUNTY	1.2680
LINN COUNTY LOC OP	2.9800
ESD LINN-BTN-LINC	0.3036
LANE COM COL	0.6164
LANE COM COL BND 2	0.3088
HARRISBURG SD #7	4.6347
HARRISBURG SD #7 BND 2	1.4995
HARRISBURG RFD	1.1250
HARRISBURG RFD BOND	0.6593
4H EXTENSION DISTRICT	0.0697
HRSBRG RED UR	0.0353
Total	13.5003

Code Area 00712 - AV \$738,176	
District Name	
LINN COUNTY	1.2680
LINN COUNTY LOC OP	2.9800
ESD LINN-BTN-LINC	0.3036
LANE COM COL	0.6164
LANE COM COL BND 2	0.3088
HARRISBURG SD #7	4.6347
HARRISBURG SD #7 BND 2	1.4995
HARRISBURG CITY	3.1735
HARRISBURG CITY BND	0.2144
HARRISBURG CITY BND 2	1.3252
4H EXTENSION DISTRICT	0.0697
HRSBRG RED UR	0.0444
Total	16.4382

Code Area 00801 - AV \$2,944,689,172	
ALBANY	
District Name	
LINN COUNTY	1.1659
LINN COUNTY LOC OP	2.9800
ESD LINN-BTN-LINC	0.2844
LBCC	0.4681
LBCC BND	0.1446
LBCC BND 2	0.0641
GAPS #8J	4.2766
GAPS #8J BND 2	2.0187
ALBANY CITY	5.9673
ALBANY CITY LOC OP	1.1500
ALBANY CITY BND	0.2338
4H EXTENSION DISTRICT	0.0641
ALB REVIT UR	1.0855
Total	19.9031

Code Area 00802 - AV \$192,973,214	
District Name	
LINN COUNTY	1.2736
LINN COUNTY LOC OP	2.9800
ESD LINN-BTN-LINC	0.3049
LBCC	0.5019
LBCC BND	0.1550
LBCC BND 2	0.0687
GAPS #8J	4.5855
GAPS #8J BND 2	2.1645
ALBANY RFD	2.1500
4H EXTENSION DISTRICT	0.0700
Total	14.2541

Code Area 00803 - AV \$14,052,678	
District Name	
LINN COUNTY	1.2736
LINN COUNTY LOC OP	2.9800
ESD LINN-BTN-LINC	0.3049
LBCC	0.5019
LBCC BND	0.1550
LBCC BND 2	0.0687
GAPS #8J	4.5855
GAPS #8J BND 2	2.1645
4H EXTENSION DISTRICT	0.0700
Total	12.1041

Code Area 00804 - AV \$65,106,800	
District Name	
LINN COUNTY	1.2736
LINN COUNTY LOC OP	2.9800
ESD LINN-BTN-LINC	0.3049
LBCC	0.5019
LBCC BND	0.1550
LBCC BND 2	0.0687
GAPS #8J	4.5855
GAPS #8J BND 2	2.1645
ALBANY RFD	2.1500
4H EXTENSION DISTRICT	0.0700
Total	14.2541

Code Area 00805 - AV \$324,125,953	
MILLERSBURG	
District Name	
LINN COUNTY	1.2736
LINN COUNTY LOC OP	2.9800
ESD LINN-BTN-LINC	0.3049
LBCC	0.5019
LBCC BND	0.1550
LBCC BND 2	0.0687
GAPS #8J	4.5855
GAPS #8J BND 2	2.1645
MILLERSBURG CITY	3.5000
4H EXTENSION DISTRICT	0.0700
Total	15.6041

Code Area 00806 - AV \$8,197,742	
District Name	
LINN COUNTY	1.2736
LINN COUNTY LOC OP	2.9800
ESD LINN-BTN-LINC	0.3049
LBCC	0.5019
LBCC BND	0.1550
LBCC BND 2	0.0687
GAPS #8J	4.5855
GAPS #8J BND 2	2.1645
MILLERSBURG CITY	3.5000
4H EXTENSION DISTRICT	0.0700
Total	15.6041

Code Area 00807 - AV \$455,905,229

District Name	
LINN COUNTY	1.2736
LINN COUNTY LOC OP	2.9800
ESD LINN-BTN-LINC	0.3049
LBCC	0.5019
LBCC BND	0.1550
LBCC BND 2	0.0687
GAPS #8J	4.5855
GAPS #8J BND 2	2.1645
MILLERSBURG CITY	3.5000
4H EXTENSION DISTRICT	0.0700
Total	15.6041

Code Area 00808 - AV \$277,615,453

District Name	
LINN COUNTY	1.2736
LINN COUNTY LOC OP	2.9800
ESD LINN-BTN-LINC	0.3049
LBCC	0.5019
LBCC BND	0.1550
LBCC BND 2	0.0687
GAPS #8J	4.5855
GAPS #8J BND 2	2.1645
TANGENT RFD	2.5739
4H EXTENSION DISTRICT	0.0700
Total	14.6780

Code Area 00809 - AV \$165,753,964

District Name	
LINN COUNTY	1.2736
LINN COUNTY LOC OP	2.9800
ESD LINN-BTN-LINC	0.3049
LBCC	0.5019
LBCC BND	0.1550
LBCC BND 2	0.0687
GAPS #8J	4.5855
GAPS #8J BND 2	2.1645
JEFFERSON RFD	1.1955
JEFFERSON RFD LOC OP	0.8100
4H EXTENSION DISTRICT	0.0700
Total	14.1096

Code Area 00810 - AV \$11,725,490

District Name	
LINN COUNTY	1.2736
LINN COUNTY LOC OP	2.9800
ESD LINN-BTN-LINC	0.3049
LBCC	0.5019
LBCC BND	0.1550
LBCC BND 2	0.0687
GAPS #8J	4.5855
GAPS #8J BND 2	2.1645
JEFFERSON RFD	1.1955
JEFFERSON RFD LOC OP	0.8100
DEVER CONNER WATER	0.1614
4H EXTENSION DISTRICT	0.0700
Total	14.2710

Code Area 00811 - AV \$199,859,042

TANGENT	
District Name	
LINN COUNTY	1.2736
LINN COUNTY LOC OP	2.9800
ESD LINN-BTN-LINC	0.3049
LBCC	0.5019
LBCC BND	0.1550
LBCC BND 2	0.0687
GAPS #8J	4.5855
GAPS #8J BND 2	2.1645
TANGENT RFD	2.5739
4H EXTENSION DISTRICT	0.0700
Total	14.6780

Code Area 00813 - AV \$1,387,830

District Name	
LINN COUNTY	1.2736
LINN COUNTY LOC OP	2.9800
ESD LINN-BTN-LINC	0.3049
LBCC	0.5019
LBCC BND	0.1550
LBCC BND 2	0.0687
GAPS #8J	4.5855
GAPS #8J BND 2	2.1645
4H EXTENSION DISTRICT	0.0700
Total	12.1041

Code Area 00814 - AV \$2,844,695

District Name	
LINN COUNTY	1.2736
LINN COUNTY LOC OP	2.9800
ESD LINN-BTN-LINC	0.3049
LBCC	0.5019
LBCC BND	0.1550
LBCC BND 2	0.0687
GAPS #8J	4.5855
GAPS #8J BND 2	2.1645
HALSEY-SHEDD RFD	0.9894
4H EXTENSION DISTRICT	0.0700
Total	13.0935

Code Area 00815 - AV \$1,228,924

District Name	
LINN COUNTY	1.2736
LINN COUNTY LOC OP	2.9800
ESD LINN-BTN-LINC	0.3049
LBCC	0.5019
LBCC BND	0.1550
LBCC BND 2	0.0687
GAPS #8J	4.5855
GAPS #8J BND 2	2.1645
LEBANON RFD	2.2600
LEBANON RFD BOND	0.3192
4H EXTENSION DISTRICT	0.0700
Total	14.6833

Code Area 00816 - AV \$19,992,229

District Name	
LINN COUNTY	1.2736
LINN COUNTY LOC OP	2.9800
ESD LINN-BTN-LINC	0.3049
LBCC	0.5019
LBCC BND	0.1550
LBCC BND 2	0.0687
GAPS #8J	4.5855
GAPS #8J BND 2	2.1645
CORVALLIS RFD	2.1140
4H EXTENSION DISTRICT	0.0700
Total	14.2181

Code Area 00817 - AV \$35,627,090	
District Name	
LINN COUNTY	1.2736
LINN COUNTY LOC OP	2.9800
ESD LINN-BTN-LINC	0.3049
LBCC	0.5019
LBCC BND	0.1550
LBCC BND 2	0.0687
GAPS #8J	4.5855
GAPS #8J BND 2	2.1645
SCIO RFD	1.2745
SCIO RFD BOND	0.5008
4H EXTENSION DISTRICT	0.0700
Total	13.8794

Code Area 00820 - AV \$5,439,936	
District Name	
LINN COUNTY	1.2736
LINN COUNTY LOC OP	2.9800
ESD LINN-BTN-LINC	0.3049
LBCC	0.5019
LBCC BND	0.1550
LBCC BND 2	0.0687
GAPS #8J	4.5855
GAPS #8J BND 2	2.1645
SCIO RFD	1.2745
SCIO RFD BOND	0.5008
NORTH LEBANON WATER	0.1420
4H EXTENSION DISTRICT	0.0700
Total	14.0214

Code Area 00823 - AV \$4,520,232	
District Name	Total
LINN COUNTY	1.2736
LINN COUNTY LOC OP	2.9800
ESD LINN-BTN-LINC	0.3049
LBCC	0.5019
LBCC BND	0.1550
LBCC BND 2	0.0687
GAPS #8J	4.5855
GAPS #8J BND 2	2.1645
LEBANON RFD	2.2600
LEBANON RFD BOND	0.3192
NORTH LEBANON WATER	0.1420
4H EXTENSION DISTRICT	0.0700
Total	14.8253

Code Area 00818 - AV \$3,649,023	
District Name	
LINN COUNTY	1.2736
LINN COUNTY LOC OP	2.9800
ESD LINN-BTN-LINC	0.3049
LBCC	0.5019
LBCC BND	0.1550
LBCC BND 2	0.0687
GAPS #8J	4.5855
GAPS #8J BND 2	2.1645
ALBANY RFD	2.1500
SOUTH SANTIAM WATER	1.0044
4H EXTENSION DISTRICT	0.0700
Total	15.2585

Code Area 00821 - AV \$15,526,739	
District Name	
LINN COUNTY	1.2736
LINN COUNTY LOC OP	2.9800
ESD LINN-BTN-LINC	0.3049
LBCC	0.5019
LBCC BND	0.1550
LBCC BND 2	0.0687
GAPS #8J	4.5855
GAPS #8J BND 2	2.1645
ALBANY RFD	2.1500
NORTH LEBANON WATER	0.1420
4H EXTENSION DISTRICT	0.0700
Total	14.3961

Code Area 00824 - AV \$8,630,207	
District Name	
LINN COUNTY	1.2736
LINN COUNTY LOC OP	2.9800
ESD LINN-BTN-LINC	0.3049
LBCC	0.5019
LBCC BND	0.1550
LBCC BND 2	0.0687
GAPS #8J	4.5855
GAPS #8J BND 2	2.1645
JEFFERSON RFD	1.1955
JEFFERSON RFD LOC OP	0.8100
SOUTH SANTIAM WATER	1.0044
4H EXTENSION DISTRICT	0.0700
Total	15.1140

Code Area 00819 - AV \$481,582	
District Name	
LINN COUNTY	1.2736
LINN COUNTY LOC OP	2.9800
ESD LINN-BTN-LINC	0.3049
LBCC	0.5019
LBCC BND	0.1550
LBCC BND 2	0.0687
GAPS #8J	4.5855
GAPS #8J BND 2	2.1645
SCIO RFD	1.2745
SCIO RFD BOND	0.5008
SOUTH SANTIAM WATER	1.0044
4H EXTENSION DISTRICT	0.0700
Total	14.8838

Code Area 00822 - AV \$86,440	
District Name	
LINN COUNTY	1.2736
LINN COUNTY LOC OP	2.9800
ESD LINN-BTN-LINC	0.3049
LBCC	0.5019
LBCC BND	0.1550
LBCC BND 2	0.0687
GAPS #8J	4.5855
GAPS #8J BND 2	2.1645
NORTH LEBANON WATER	0.1420
4H EXTENSION DISTRICT	0.0700
Total	12.2461

Code Area 00825 - AV \$7,783,956	
District Name	
LINN COUNTY	1.2736
LINN COUNTY LOC OP	2.9800
ESD LINN-BTN-LINC	0.3049
LBCC	0.5019
LBCC BND	0.1550
LBCC BND 2	0.0687
GAPS #8J	4.5855
GAPS #8J BND 2	2.1645
JEFFERSON RFD	1.1955
JEFFERSON RFD LOC OP	0.8100
4H EXTENSION DISTRICT	0.0700
Total	14.1096

Code Area 00826 - AV \$130,868,846

District Name	
LINN COUNTY	1.2736
LINN COUNTY LOC OP	2.9800
ESD LINN-BTN-LINC	0.3049
LBCC	0.5019
LBCC BND	0.1550
LBCC BND 2	0.0687
GAPS #8J	4.5855
GAPS #8J BND 2	2.1645
ALBANY RFD	2.1500
4H EXTENSION DISTRICT	0.0700
Total	14.2541

Code Area 00829 - AV \$10,799,810

District Name	
LINN COUNTY	1.2736
LINN COUNTY LOC OP	2.9800
ESD LINN-BTN-LINC	0.3049
LBCC	0.5019
LBCC BND	0.1550
LBCC BND 2	0.0687
GAPS #8J	4.5855
GAPS #8J BND 2	2.1645
TANGENT RFD	2.5739
4H EXTENSION DISTRICT	0.0700
Total	14.6780

Code Area 00834 - AV \$36,639,461

District Name	
LINN COUNTY	1.2736
LINN COUNTY LOC OP	2.9800
ESD LINN-BTN-LINC	0.3049
LBCC	0.5019
LBCC BND	0.1550
LBCC BND 2	0.0687
GAPS #8J	4.5855
GAPS #8J BND 2	2.1645
HALSEY-SHEDD RFD	0.9894
4H EXTENSION DISTRICT	0.0700
Total	13.0935

Code Area 00827 - AV \$343,694,752

District Name	
LINN COUNTY	1.1659
LINN COUNTY LOC OP	2.9800
ESD LINN-BTN-LINC	0.2844
LBCC	0.4681
LBCC BND	0.1446
LBCC BND 2	0.0641
GAPS #8J	4.2766
GAPS #8J BND 2	2.0187
ALBANY CITY	5.9673
ALBANY CITY LOC OP	1.1500
ALBANY CITY BND	0.2338
4H EXTENSION DISTRICT	0.0641
ALB REVIT UR	1.0855
Total	19.9031

Code Area 00830 - AV \$430,081,891

District Name	
LINN COUNTY	1.1659
LINN COUNTY LOC OP	2.9800
ESD LINN-BTN-LINC	0.2844
LBCC	0.4681
LBCC BND	0.1446
LBCC BND 2	0.0641
GAPS #8J	4.2766
GAPS #8J BND 2	2.0187
ALBANY CITY	5.9673
ALBANY CITY LOC OP	1.1500
ALBANY CITY BND	0.2338
4H EXTENSION DISTRICT	0.0641
ALB REVIT UR	1.0855
Total	19.9031

Code Area 00835 - AV \$8,853,123

District Name	
LINN COUNTY	1.2736
LINN COUNTY LOC OP	2.9800
ESD LINN-BTN-LINC	0.3049
LBCC	0.5019
LBCC BND	0.1550
LBCC BND 2	0.0687
GAPS #8J	4.5855
GAPS #8J BND 2	2.1645
CORVALLIS RFD	2.1140
4H EXTENSION DISTRICT	0.0700
Total	14.2181

Code Area 00828 - AV \$2,984,523

District Name	
LINN COUNTY	1.2736
LINN COUNTY LOC OP	2.9800
ESD LINN-BTN-LINC	0.3049
LBCC	0.5019
LBCC BND	0.1550
LBCC BND 2	0.0687
GAPS #8J	4.5855
GAPS #8J BND 2	2.1645
TANGENT RFD	2.5739
4H EXTENSION DISTRICT	0.0700
Total	14.6780

Code Area 00833 - AV \$1,845,824

District Name	
LINN COUNTY	1.2736
LINN COUNTY LOC OP	2.9800
ESD LINN-BTN-LINC	0.3049
LBCC	0.5019
LBCC BND	0.1550
LBCC BND 2	0.0687
GAPS #8J	4.5855
GAPS #8J BND 2	2.1645
TANGENT RFD	2.5739
4H EXTENSION DISTRICT	0.0700
Total	14.6780

Code Area 00840 - AV \$101,695

District Name	
LINN COUNTY	1.2736
LINN COUNTY LOC OP	2.9800
ESD LINN-BTN-LINC	0.3049
LBCC	0.5019
LBCC BND	0.1550
LBCC BND 2	0.0687
GAPS #8J	4.5855
GAPS #8J BND 2	2.1645
MILLERSBURG CITY	3.5000
4H EXTENSION DISTRICT	0.0700
Total	15.6041

Code Area 00846 - AV \$597,753,805

District Name	
LINN COUNTY	1.1659
LINN COUNTY LOC OP	2.9800
ESD LINN-BTN-LINC	0.2844
LBCC	0.4681
LBCC BND	0.1446
LBCC BND 2	0.0641
GAPS #8J	4.2766
GAPS #8J BND 2	2.0187
ALBANY CITY	5.9673
ALBANY CITY LOC OP	1.1500
ALBANY CITY BND	0.2338
4H EXTENSION DISTRICT	0.0641
ALB REVIT UR	1.0855
Total	19.9031

Code Area 00848 - AV \$318,450

District Name	
LINN COUNTY	1.1659
LINN COUNTY LOC OP	2.9800
ESD LINN-BTN-LINC	0.2844
LBCC	0.4681
LBCC BND	0.1446
LBCC BND 2	0.0641
GAPS #8J	4.2766
GAPS #8J BND 2	2.0187
ALBANY CITY	5.9673
ALBANY CITY LOC OP	1.1500
ALBANY CITY BND	0.2338
4H EXTENSION DISTRICT	0.0641
ALB REVIT UR	1.0855
Total	19.9031

Code Area 00902 - AV \$757,537,155

District Name	
LINN COUNTY	1.2736
LINN COUNTY LOC OP	2.9800
ESD LINN-BTN-LINC	0.3049
LBCC	0.5019
LBCC BND	0.1550
LBCC BND 2	0.0687
LEB COMM SD #9	4.9925
LEB COMM SD #9 BND	1.5541
LEBANON RFD	2.2600
LEBANON RFD BOND	0.3192
LEBANON AQUATIC	0.2400
4H EXTENSION DISTRICT	0.0700
Total	14.7199

Code Area 00847 - AV \$11,219,326

District Name	
LINN COUNTY	1.1659
LINN COUNTY LOC OP	2.9800
ESD LINN-BTN-LINC	0.2844
LBCC	0.4681
LBCC BND	0.1446
LBCC BND 2	0.0641
GAPS #8J	4.2766
GAPS #8J BND 2	2.0187
ALBANY CITY	5.9673
ALBANY CITY LOC OP	1.1500
ALBANY CITY BND	0.2338
4H EXTENSION DISTRICT	0.0641
ALB REVIT UR	1.0855
Total	19.9031

Code Area 00899 - AV \$431,450

District Name	
LINN COUNTY	1.2736
LINN COUNTY LOC OP	2.9800
ESD LINN-BTN-LINC	0.3049
LBCC	0.5019
LBCC BND	0.1550
LBCC BND 2	0.0687
GAPS #8J	4.5855
GAPS #8J BND 2	2.1645
4H EXTENSION DISTRICT	0.0700
Total	12.1041

Code Area 00903 - AV \$31,063,207

District Name	
LINN COUNTY	1.2736
LINN COUNTY LOC OP	2.9800
ESD LINN-BTN-LINC	0.3049
LBCC	0.5019
LBCC BND	0.1550
LBCC BND 2	0.0687
LEB COMM SD #9	4.9925
LEB COMM SD #9 BND	1.5541
LEBANON AQUATIC	0.2400
4H EXTENSION DISTRICT	0.0700
Total	12.1407

Code Area 00901 - AV \$34,823

District Name	
LINN COUNTY	1.2736
LINN COUNTY LOC OP	2.9800
ESD LINN-BTN-LINC	0.3049
LBCC	0.5019
LBCC BND	0.1550
LBCC BND 2	0.0687
LEB COMM SD #9	4.9925
LEB COMM SD #9 BND	1.5541
SODAVILLE CITY	0.4552
LEBANON AQUATIC	0.2400
4H EXTENSION DISTRICT	0.0700
Total	12.5959

Code Area 00904 - AV \$21,131,056

SODAVILLE	
District Name	
LINN COUNTY	1.2736
LINN COUNTY LOC OP	2.9800
ESD LINN-BTN-LINC	0.3049
LBCC	0.5019
LBCC BND	0.1550
LBCC BND 2	0.0687
LEB COMM SD #9	4.9925
LEB COMM SD #9 BND	1.5541
SODAVILLE CITY	0.4552
LEBANON RFD	2.2600
LEBANON RFD BOND	0.3192
LEBANON AQUATIC	0.2400
4H EXTENSION DISTRICT	0.0700
Total	15.1751

Code Area 00905 - AV \$878,036,658

LEBANON	
District Name	
LINN COUNTY	1.1256
LINN COUNTY LOC OP	2.9800
ESD LINN-BTN-LINC	0.2697
LBCC	0.4438
LBCC BND	0.1517
LBCC BND 2	0.0673
LEB COMM SD #9	4.4113
LEB COMM SD #9 BND	1.5209
LEBANON CITY	4.5645
LEBANON CITY BND	1.1394
LEBANON RFD	1.9971
LEBANON RFD BOND	0.3124
LEBANON AQUATIC	0.2122
4H EXTENSION DISTRICT	0.0622
LEB UR II	0.6472
LEB UR III	0.3555
LEBANON N. GATEWAY	0.6121
LEBANON UR DOWNTOWN	0.0370
LEBANON UR MILL RACE	0.1050
Total	21.0149

Code Area 00907 - AV \$4,919,330

District Name	
LINN COUNTY	1.2736
LINN COUNTY LOC OP	2.9800
ESD LINN-BTN-LINC	0.3049
LBCC	0.5019
LBCC BND	0.1550
LBCC BND 2	0.0687
LEB COMM SD #9	4.9925
LEB COMM SD #9 BND	1.5541
LEBANON RFD	2.2600
LEBANON RFD BOND	0.3192
NORTH LEBANON WATER	0.1420
LEBANON AQUATIC	0.2400
4H EXTENSION DISTRICT	0.0700
Total	14.8619

Code Area 00908 - AV \$31,343,293

District Name	
LINN COUNTY	1.2736
LINN COUNTY LOC OP	2.9800
ESD LINN-BTN-LINC	0.3049
LBCC	0.5019
LBCC BND	0.1550
LBCC BND 2	0.0687
LEB COMM SD #9	4.9925
LEB COMM SD #9 BND	1.5541
SCIO RFD	1.2745
SCIO RFD BOND	0.5008
LEBANON AQUATIC	0.2400
4H EXTENSION DISTRICT	0.0700
Total	13.9160

Code Area 00909 - AV \$1,449,439

District Name	
LINN COUNTY	1.2736
LINN COUNTY LOC OP	2.9800
ESD LINN-BTN-LINC	0.3049
LBCC	0.5019
LBCC BND	0.1550
LBCC BND 2	0.0687
LEB COMM SD #9	4.9925
LEB COMM SD #9 BND	1.5541
LEBANON AQUATIC	0.2400
4H EXTENSION DISTRICT	0.0700
Total	12.1407

Code Area 00914 - AV \$21,129,381

District Name	
LINN COUNTY	1.2736
LINN COUNTY LOC OP	2.9800
ESD LINN-BTN-LINC	0.3049
LBCC	0.5019
LBCC BND	0.1550
LBCC BND 2	0.0687
LEB COMM SD #9	4.9925
LEB COMM SD #9 BND	1.5541
LEBANON RFD	2.2600
LEBANON RFD BOND	0.3192
LEBANON AQUATIC	0.2400
4H EXTENSION DISTRICT	0.0700
Total	14.7199

Code Area 00916 - AV \$19,686,119

District Name	
LINN COUNTY	1.1256
LINN COUNTY LOC OP	2.9800
ESD LINN-BTN-LINC	0.2697
LBCC	0.4438
LBCC BND	0.1517
LBCC BND 2	0.0673
LEB COMM SD #9	4.4113
LEB COMM SD #9 BND	1.5209
LEBANON CITY	4.5645
LEBANON CITY BND	1.1394
LEBANON RFD	1.9971
LEBANON RFD BOND	0.3124
NORTH LEBANON WATER	0.1420
LEBANON AQUATIC	0.2122
4H EXTENSION DISTRICT	0.0622
LEB UR II	0.6472
LEB UR III	0.3555
LEBANON N. GATEWAY	0.6121
LEBANON UR DOWNTOWN	0.0370
LEBANON UR MILL RACE	0.1050
Total	21.1569

Code Area 00917 - AV \$45,670,100

District Name	
LINN COUNTY	1.1256
LINN COUNTY LOC OP	2.9800
ESD LINN-BTN-LINC	0.2697
LBCC	0.4438
LBCC BND	0.1517
LBCC BND 2	0.0673
LEB COMM SD #9	4.4113
LEB COMM SD #9 BND	1.5209
LEBANON CITY	4.5645
LEBANON CITY BND	1.1394
LEBANON RFD	1.9971
LEBANON RFD BOND	0.3124
LEBANON AQUATIC	0.2122
4H EXTENSION DISTRICT	0.0622
LEB UR II	0.6472
LEB UR III	0.3555
LEBANON N. GATEWAY	0.6121
LEBANON UR DOWNTOWN	0.0370
LEBANON UR MILL RACE	0.1050
Total	21.0149

Code Area 00918 - AV \$41,906,644

District Name	
LINN COUNTY	1.2736
LINN COUNTY LOC OP	2.9800
ESD LINN-BTN-LINC	0.3049
LBCC	0.5019
LBCC BND	0.1550
LBCC BND 2	0.0687
LEB COMM SD #9	4.9925
LEB COMM SD #9 BND	1.5541
LEBANON RFD	2.2600
LEBANON RFD BOND	0.3192
LEBANON AQUATIC	0.2400
4H EXTENSION DISTRICT	0.0700
Total	14.7199

Code Area 00919 - AV \$360,186

District Name	
LINN COUNTY	1.2736
LINN COUNTY LOC OP	2.9800
ESD LINN-BTN-LINC	0.3049
LBCC	0.5019
LBCC BND	0.1550
LBCC BND 2	0.0687
LEB COMM SD #9	4.9925
LEB COMM SD #9 BND	1.5541
LEBANON AQUATIC	0.2400
4H EXTENSION DISTRICT	0.0700
Total	12.1407

Code Area 00920 - AV \$754,478

District Name	
LINN COUNTY	1.2736
LINN COUNTY LOC OP	2.9800
ESD LINN-BTN-LINC	0.3049
LBCC	0.5019
LBCC BND	0.1550
LBCC BND 2	0.0687
LEB COMM SD #9	4.9925
LEB COMM SD #9 BND	1.5541
LEBANON RFD	2.2600
LEBANON RFD BOND	0.3192
NORTH LEBANON WATER	0.1420
LEBANON AQUATIC	0.2400
4H EXTENSION DISTRICT	0.0700
Total	14.8619

Code Area 00921 - AV \$5,791,525

District Name	
LINN COUNTY	1.1256
LINN COUNTY LOC OP	2.9800
ESD LINN-BTN-LINC	0.2697
LBCC	0.4438
LBCC BND	0.1517
LBCC BND 2	0.0673
LEB COMM SD #9	4.4113
LEB COMM SD #9 BND	1.5209
LEBANON CITY	4.5645
LEBANON CITY BND	1.1394
LEBANON RFD	1.9971
LEBANON RFD BOND	0.3124
LEBANON AQUATIC	0.2122
4H EXTENSION DISTRICT	0.0622
LEB UR II	0.6472
LEB UR III	0.3555
LEBANON N. GATEWAY	0.6121
LEBANON UR DOWNTOWN	0.0370
LEBANON UR MILL RACE	0.1050
Total	21.0149

Code Area 00922 - AV \$288,462

District Name	
LINN COUNTY	1.1256
LINN COUNTY LOC OP	2.9800
ESD LINN-BTN-LINC	0.2697
LBCC	0.4438
LBCC BND	0.1517
LBCC BND 2	0.0673
LEB COMM SD #9	4.4113
LEB COMM SD #9 BND	1.5209
LEBANON CITY	4.5645
LEBANON CITY BND	1.1394
LEBANON RFD	1.9971
LEBANON RFD BOND	0.3124
NORTH LEBANON WATER	0.1420
LEBANON AQUATIC	0.2122
4H EXTENSION DISTRICT	0.0622
LEB UR II	0.6472
LEB UR III	0.3555
LEBANON N. GATEWAY	0.6121
LEBANON UR DOWNTOWN	0.0370
LEBANON UR MILL RACE	0.1050
Total	21.1569

Code Area 00923 - AV \$724,539

District Name	
LINN COUNTY	1.1256
LINN COUNTY LOC OP	2.9800
ESD LINN-BTN-LINC	0.2697
LBCC	0.4438
LBCC BND	0.1517
LBCC BND 2	0.0673
LEB COMM SD #9	4.4113
LEB COMM SD #9 BND	1.5209
LEBANON CITY	4.5645
LEBANON CITY BND	1.1394
LEBANON AQUATIC	0.2122
4H EXTENSION DISTRICT	0.0622
LEB UR II	0.5482
LEB UR III	0.3003
LEBANON N. GATEWAY	0.5184
LEBANON UR DOWNTOWN	0.0313
LEBANON UR MILL RACE	0.0889
Total	18.4357

Code Area 00924 - AV \$230,543

District Name	
LINN COUNTY	1.1256
LINN COUNTY LOC OP	2.9800
ESD LINN-BTN-LINC	0.2697
LBCC	0.4438
LBCC BND	0.1517
LBCC BND 2	0.0673
LEB COMM SD #9	4.4113
LEB COMM SD #9 BND	1.5209
LEBANON CITY	4.5645
LEBANON CITY BND	1.1394
LEBANON AQUATIC	0.2122
4H EXTENSION DISTRICT	0.0622
LEB UR II	0.5482
LEB UR III	0.3003
LEBANON N. GATEWAY	0.5184
LEBANON UR DOWNTOWN	0.0313
LEBANON UR MILL RACE	0.0889
Total	18.4357

Code Area 00925 - AV \$122,085,067	
District Name	
LINN COUNTY	1.1256
LINN COUNTY LOC OP	2.9800
ESD LINN-BTN-LINC	0.2697
LBCC	0.4438
LBCC BND	0.1517
LBCC BND 2	0.0673
LEB COMM SD #9	4.4113
LEB COMM SD #9 BND	1.5209
LEBANON CITY	4.5645
LEBANON CITY BND	1.1394
LEBANON RFD	1.9971
LEBANON RFD BOND	0.3124
LEBANON AQUATIC	0.2122
4H EXTENSION DISTRICT	0.0622
LEB UR II	0.6472
LEB UR III	0.3555
LEBANON N. GATEWAY	0.6121
LEBANON UR DOWNTOWN	0.0370
LEBANON UR MILL RACE	0.1050
Total	21.0149

Code Area 00927 - AV \$894,152	
District Name	
LINN COUNTY	1.2177
LINN COUNTY LOC OP	2.9800
ESD LINN-BTN-LINC	0.2916
LBCC	0.4799
LBCC BND	0.1550
LBCC BND 2	0.0687
LEB COMM SD #9	4.7732
LEB COMM SD #9 BND	1.5541
LEBANON RFD	2.1610
LEBANON RFD BOND	0.3192
LEBANON AQUATIC	0.2295
4H EXTENSION DISTRICT	0.0670
LEB UR II	0.4230
Total	14.7199

Code Area 00931 - AV \$24,328,944	
District Name	
LINN COUNTY	1.1256
LINN COUNTY LOC OP	2.9800
ESD LINN-BTN-LINC	0.2697
LBCC	0.4438
LBCC BND	0.1517
LBCC BND 2	0.0673
LEB COMM SD #9	4.4113
LEB COMM SD #9 BND	1.5209
LEBANON CITY	4.5645
LEBANON CITY BND	1.1394
LEBANON RFD	1.9971
LEBANON RFD BOND	0.3124
LEBANON AQUATIC	0.2122
4H EXTENSION DISTRICT	0.0622
LEB UR II	0.6472
LEB UR III	0.3555
LEBANON N. GATEWAY	0.6121
LEBANON UR DOWNTOWN	0.0370
LEBANON UR MILL RACE	0.1050
Total	21.0149

Code Area 00926 - AV \$102,011	
District Name	
LINN COUNTY	1.1256
LINN COUNTY LOC OP	2.9800
ESD LINN-BTN-LINC	0.2697
LBCC	0.4438
LBCC BND	0.1517
LBCC BND 2	0.0673
LEB COMM SD #9	4.4113
LEB COMM SD #9 BND	1.5209
LEBANON CITY	4.5645
LEBANON CITY BND	1.1394
LEBANON AQUATIC	0.2122
4H EXTENSION DISTRICT	0.0622
LEB UR II	0.5482
LEB UR III	0.3003
LEBANON N. GATEWAY	0.5184
LEBANON UR DOWNTOWN	0.0313
LEBANON UR MILL RACE	0.0889
Total	18.4357

Code Area 00928 - AV \$178,112	
District Name	
LINN COUNTY	1.2177
LINN COUNTY LOC OP	2.9800
ESD LINN-BTN-LINC	0.2916
LBCC	0.4799
LBCC BND	0.1550
LBCC BND 2	0.0687
LEB COMM SD #9	4.7732
LEB COMM SD #9 BND	1.5541
LEBANON AQUATIC	0.2295
4H EXTENSION DISTRICT	0.0670
LEB UR II	0.3240
Total	12.1407

Code Area 00932 - AV \$6,813,863	
District Name	
LINN COUNTY	1.2736
LINN COUNTY LOC OP	2.9800
ESD LINN-BTN-LINC	0.3049
LBCC	0.5019
LBCC BND	0.1550
LBCC BND 2	0.0687
LEB COMM SD #9	4.9925
LEB COMM SD #9 BND	1.5541
BROWNSVILLE RFD	1.1985
LEBANON AQUATIC	0.2400
4H EXTENSION DISTRICT	0.0700
Total	13.3392

Code Area 00933 - AV \$42,542,940	
District Name	
LINN COUNTY	1.2736
LINN COUNTY LOC OP	2.9800
ESD LINN-BTN-LINC	0.3049
LBCC	0.5019
LBCC BND	0.1550
LBCC BND 2	0.0687
LEB COMM SD #9	4.9925
LEB COMM SD #9 BND	1.5541
LEBANON RFD	2.2600
LEBANON RFD BOND	0.3192
LEBANON AQUATIC	0.2400
4H EXTENSION DISTRICT	0.0700
Total	14.7199

Code Area 00935 - AV \$334,152	
District Name	
LINN COUNTY	1.2736
LINN COUNTY LOC OP	2.9800
ESD LINN-BTN-LINC	0.3049
LBCC	0.5019
LBCC BND	0.1550
LBCC BND 2	0.0687
LEB COMM SD #9	4.9925
LEB COMM SD #9 BND	1.5541
LEBANON RFD	2.2600
LEBANON RFD BOND	0.3192
NORTH LEBANON WATER	0.1420
LEBANON AQUATIC	0.2400
4H EXTENSION DISTRICT	0.0700
Total	14.8619

Code Area 00939 - AV \$4,546,053	
District Name	
LINN COUNTY	1.2736
LINN COUNTY LOC OP	2.9800
ESD LINN-BTN-LINC	0.3049
LBCC	0.5019
LBCC BND	0.1550
LBCC BND 2	0.0687
LEB COMM SD #9	4.9925
LEB COMM SD #9 BND	1.5541
SCIO RFD	1.2745
SCIO RFD BOND	0.5008
NORTH LEBANON WATER	0.1420
LEBANON AQUATIC	0.2400
4H EXTENSION DISTRICT	0.0700
Total	14.0580

Code Area 00934 - AV \$8,336,553	
District Name	
LINN COUNTY	1.2736
LINN COUNTY LOC OP	2.9800
ESD LINN-BTN-LINC	0.3049
LBCC	0.5019
LBCC BND	0.1550
LBCC BND 2	0.0687
LEB COMM SD #9	4.9925
LEB COMM SD #9 BND	1.5541
LEBANON RFD	2.2600
LEBANON RFD BOND	0.3192
LEBANON AQUATIC	0.2400
4H EXTENSION DISTRICT	0.0700
Total	14.7199

Code Area 00936 - AV \$1,487,084	
District Name	
LINN COUNTY	1.2736
LINN COUNTY LOC OP	2.9800
ESD LINN-BTN-LINC	0.3049
LBCC	0.5019
LBCC BND	0.1550
LBCC BND 2	0.0687
LEB COMM SD #9	4.9925
LEB COMM SD #9 BND	1.5541
LEBANON AQUATIC	0.2400
4H EXTENSION DISTRICT	0.0700
Total	12.1407

Code Area 00940 - AV \$148,620,085	
District Name	
LINN COUNTY	1.2736
LINN COUNTY LOC OP	2.9800
ESD LINN-BTN-LINC	0.3049
LBCC	0.5019
LBCC BND	0.1550
LBCC BND 2	0.0687
LEB COMM SD #9	4.9925
LEB COMM SD #9 BND	1.5541
LEBANON RFD	2.2600
LEBANON RFD BOND	0.3192
LEBANON AQUATIC	0.2400
4H EXTENSION DISTRICT	0.0700
Total	14.7199

Code Area 00938 - AV \$20,404,962	
District Name	
LINN COUNTY	1.2736
LINN COUNTY LOC OP	2.9800
ESD LINN-BTN-LINC	0.3049
LBCC	0.5019
LBCC BND	0.1550
LBCC BND 2	0.0687
LEB COMM SD #9	4.9925
LEB COMM SD #9 BND	1.5541
SCIO RFD	1.2745
SCIO RFD BOND	0.5008
LEBANON AQUATIC	0.2400
4H EXTENSION DISTRICT	0.0700
Total	13.9160

Code Area 00941 - AV \$6,946,378	
District Name	
LINN COUNTY	1.2736
LINN COUNTY LOC OP	2.9800
ESD LINN-BTN-LINC	0.3049
LBCC	0.5019
LBCC BND	0.1550
LBCC BND 2	0.0687
LEB COMM SD #9	4.9925
LEB COMM SD #9 BND	1.5541
LEBANON RFD	2.2600
LEBANON RFD BOND	0.3192
NORTH LEBANON WATER	0.1420
LEBANON AQUATIC	0.2400
4H EXTENSION DISTRICT	0.0700
Total	14.8619

Code Area 00942 - AV \$10,129,609	
District Name	
LINN COUNTY	1.2736
LINN COUNTY LOC OP	2.9800
ESD LINN-BTN-LINC	0.3049
LBCC	0.5019
LBCC BND	0.1550
LBCC BND 2	0.0687
LEB COMM SD #9	4.9925
LEB COMM SD #9 BND	1.5541
LEBANON AQUATIC	0.2400
4H EXTENSION DISTRICT	0.0700
Total	12.1407

Code Area 00943 - AV \$36,795	
District Name	
LINN COUNTY	1.1256
LINN COUNTY LOC OP	2.9800
ESD LINN-BTN-LINC	0.2697
LBCC	0.4438
LBCC BND	0.1517
LBCC BND 2	0.0673
LEB COMM SD #9	4.4113
LEB COMM SD #9 BND	1.5209
LEBANON CITY	4.5645
LEBANON CITY BND	1.1394
LEBANON RFD	1.9971
LEBANON RFD BOND	0.3124
NORTH LEBANON WATER	0.1420
LEBANON AQUATIC	0.2122
4H EXTENSION DISTRICT	0.0622
LEB UR II	0.6472
LEB UR III	0.3555
LEBANON N. GATEWAY	0.6121
LEBANON UR DOWNTOWN	0.0370
LEBANON UR MILL RACE	0.1050
Total	21.1569

Code Area 00944 - AV \$23,688,909	
District Name	
LINN COUNTY	1.2736
LINN COUNTY LOC OP	2.9800
ESD LINN-BTN-LINC	0.3049
LBCC	0.5019
LBCC BND	0.1550
LBCC BND 2	0.0687
LEB COMM SD #9	4.9925
LEB COMM SD #9 BND	1.5541
SCIO RFD	1.2745
SCIO RFD BOND	0.5008
LEBANON AQUATIC	0.2400
4H EXTENSION DISTRICT	0.0700
Total	13.9160

Code Area 00945 - AV \$6,179,022	
District Name	
LINN COUNTY	1.2736
LINN COUNTY LOC OP	2.9800
ESD LINN-BTN-LINC	0.3049
LBCC	0.5019
LBCC BND	0.1550
LBCC BND 2	0.0687
LEB COMM SD #9	4.9925
LEB COMM SD #9 BND	1.5541
LEBANON AQUATIC	0.2400
4H EXTENSION DISTRICT	0.0700
Total	12.1407

Code Area 00946 - AV \$35,249,122	
District Name	
LINN COUNTY	1.2736
LINN COUNTY LOC OP	2.9800
ESD LINN-BTN-LINC	0.3049
LBCC	0.5019
LBCC BND	0.1550
LBCC BND 2	0.0687
LEB COMM SD #9	4.9925
LEB COMM SD #9 BND	1.5541
LEBANON RFD	2.2600
LEBANON RFD BOND	0.3192
LEBANON AQUATIC	0.2400
4H EXTENSION DISTRICT	0.0700
Total	14.7199

Code Area 00947 - AV \$216,575,172	
District Name	
LINN COUNTY	1.1256
LINN COUNTY LOC OP	2.9800
ESD LINN-BTN-LINC	0.2697
LBCC	0.4438
LBCC BND	0.1517
LBCC BND 2	0.0673
LEB COMM SD #9	4.4113
LEB COMM SD #9 BND	1.5209
LEBANON CITY	4.5645
LEBANON CITY BND	1.1394
LEBANON RFD	1.9971
LEBANON RFD BOND	0.3124
LEBANON AQUATIC	0.2122
4H EXTENSION DISTRICT	0.0622
LEB UR II	0.6472
LEB UR III	0.3555
LEBANON N. GATEWAY	0.6121
LEBANON UR DOWNTOWN	0.0370
LEBANON UR MILL RACE	0.1050
Total	21.0149

Code Area 00948 - AV \$65,723,613	
District Name	
LINN COUNTY	1.2736
LINN COUNTY LOC OP	2.9800
ESD LINN-BTN-LINC	0.3049
LBCC	0.5019
LBCC BND	0.1550
LBCC BND 2	0.0687
LEB COMM SD #9	4.9925
LEB COMM SD #9 BND	1.5541
LEBANON RFD	2.2600
LEBANON RFD BOND	0.3192
NORTH LEBANON WATER	0.1420
LEBANON AQUATIC	0.2400
4H EXTENSION DISTRICT	0.0700
Total	14.8619

Code Area 00949 - AV \$696,696	
District Name	
LINN COUNTY	1.1256
LINN COUNTY LOC OP	2.9800
ESD LINN-BTN-LINC	0.2697
LBCC	0.4438
LBCC BND	0.1517
LBCC BND 2	0.0673
LEB COMM SD #9	4.4113
LEB COMM SD #9 BND	1.5209
LEBANON CITY	4.5645
LEBANON CITY BND	1.1394
LEBANON RFD	1.9971
LEBANON RFD BOND	0.3124
NORTH LEBANON WATER	0.1420
LEBANON AQUATIC	0.2122
4H EXTENSION DISTRICT	0.0622
LEB UR II	0.6472
LEB UR III	0.3555
LEBANON N. GATEWAY	0.6121
LEBANON UR DOWNTOWN	0.0370
LEBANON UR MILL RACE	0.1050
Total	21.1569

Code Area 00950 - AV \$8,837,701	
District Name	
LINN COUNTY	1.2736
LINN COUNTY LOC OP	2.9800
ESD LINN-BTN-LINC	0.3049
LBCC	0.5019
LBCC BND	0.1550
LBCC BND 2	0.0687
LEB COMM SD #9	4.9925
LEB COMM SD #9 BND	1.5541
LEBANON RFD	2.2600
LEBANON RFD BOND	0.3192
NORTH LEBANON WATER	0.1420
LEBANON AQUATIC	0.2400
4H EXTENSION DISTRICT	0.0700
Total	12.1407

Code Area 00951 - AV \$16,090	
District Name	
LINN COUNTY	1.2736
LINN COUNTY LOC OP	2.9800
ESD LINN-BTN-LINC	0.3049
LBCC	0.5019
LBCC BND	0.1550
LBCC BND 2	0.0687
LEB COMM SD #9	4.9925
LEB COMM SD #9 BND	1.5541
LEBANON RFD	2.2600
LEBANON RFD BOND	0.3192
NORTH LEBANON WATER	0.1420
LEBANON AQUATIC	0.2400
4H EXTENSION DISTRICT	0.0700
Total	14.8619

Code Area 00952 - AV \$101,012	
District Name	
LINN COUNTY	1.1256
LINN COUNTY LOC OP	2.9800
ESD LINN-BTN-LINC	0.2697
LBCC	0.4438
LBCC BND	0.1517
LBCC BND 2	0.0673
LEB COMM SD #9	4.4113
LEB COMM SD #9 BND	1.5209
LEBANON CITY	4.5645
LEBANON CITY BND	1.1394
LEBANON RFD	1.9971
LEBANON RFD BOND	0.3124
NORTH LEBANON WATER	0.1420
LEBANON AQUATIC	0.2122
4H EXTENSION DISTRICT	0.0622
LEB UR II	0.6472
LEB UR III	0.3555
LEBANON N. GATEWAY	0.6121
LEBANON UR DOWNTOWN	0.0370
LEBANON UR MILL RACE	0.1050
Total	21.1569

Code Area 00953 - AV \$926,954	
District Name	
LINN COUNTY	1.2177
LINN COUNTY LOC OP	2.9800
ESD LINN-BTN-LINC	0.2916
LBCC	0.4799
LBCC BND	0.1550
LBCC BND 2	0.0687
LEB COMM SD #9	4.7732
LEB COMM SD #9 BND	1.5541
LEBANON RFD	2.1610
LEBANON RFD BOND	0.3192
LEBANON AQUATIC	0.2295
4H EXTENSION DISTRICT	0.0670
LEB UR II	0.4230
Total	14.7199

Code Area 00955 - AV \$659,156	
District Name	
LINN COUNTY	1.2177
LINN COUNTY LOC OP	2.9800
ESD LINN-BTN-LINC	0.2916
LBCC	0.4799
LBCC BND	0.1550
LBCC BND 2	0.0687
LEB COMM SD #9	4.7732
LEB COMM SD #9 BND	1.5541
LEBANON AQUATIC	0.2295
4H EXTENSION DISTRICT	0.0670
LEB UR II	0.3240
Total	12.1407

Code Area 00957 - AV \$13,216,164	
WATERLOO	
District Name	
LINN COUNTY	1.2736
LINN COUNTY LOC OP	2.9800
ESD LINN-BTN-LINC	0.3049
LBCC	0.5019
LBCC BND	0.1550
LBCC BND 2	0.0687
LEB COMM SD #9	4.9925
LEB COMM SD #9 BND	1.5541
LEBANON RFD	2.2600
LEBANON RFD BOND	0.3192
LEBANON AQUATIC	0.2400
4H EXTENSION DISTRICT	0.0700
Total	14.7199

Code Area 00954 - AV \$95,346,102	
District Name	
LINN COUNTY	1.1256
LINN COUNTY LOC OP	2.9800
ESD LINN-BTN-LINC	0.2697
LBCC	0.4438
LBCC BND	0.1517
LBCC BND 2	0.0673
LEB COMM SD #9	4.4113
LEB COMM SD #9 BND	1.5209
LEBANON CITY	4.5645
LEBANON CITY BND	1.1394
LEBANON RFD	1.9971
LEBANON RFD BOND	0.3124
LEBANON AQUATIC	0.2122
4H EXTENSION DISTRICT	0.0622
LEB UR II	0.6472
LEB UR III	0.3555
LEBANON N. GATEWAY	0.6121
LEBANON UR DOWNTOWN	0.0370
LEBANON UR MILL RACE	0.1050
Total	21.0149

Code Area 00956 - AV \$8,796	
District Name	
LINN COUNTY	1.1256
LINN COUNTY LOC OP	2.9800
ESD LINN-BTN-LINC	0.2697
LBCC	0.4438
LBCC BND	0.1517
LBCC BND 2	0.0673
LEB COMM SD #9	4.4113
LEB COMM SD #9 BND	1.5209
LEBANON CITY	4.5645
LEBANON CITY BND	1.1394
LEBANON AQUATIC	0.2122
4H EXTENSION DISTRICT	0.0622
LEB UR II	0.5482
LEB UR III	0.3003
LEBANON N. GATEWAY	0.5184
LEBANON UR DOWNTOWN	0.0313
LEBANON UR MILL RACE	0.0889
Total	18.4357

Code Area 00960 - AV \$530,365	
District Name	
LINN COUNTY	1.2736
LINN COUNTY LOC OP	2.9800
ESD LINN-BTN-LINC	0.3049
LBCC	0.5019
LBCC BND	0.1550
LBCC BND 2	0.0687
LEB COMM SD #9	4.9925
LEB COMM SD #9 BND	1.5541
LEBANON AQUATIC	0.2400
4H EXTENSION DISTRICT	0.0700
Total	12.1407

Code Area 00962 - AV \$3,619,647	
District Name	
LINN COUNTY	1.2736
LINN COUNTY LOC OP	2.9800
ESD LINN-BTN-LINC	0.3049
LBCC	0.5019
LBCC BND	0.1550
LBCC BND 2	0.0687
LEB COMM SD #9	4.9925
LEB COMM SD #9 BND	1.5541
TANGENT RFD	2.5739
LEBANON AQUATIC	0.2400
4H EXTENSION DISTRICT	0.0700
Total	14.7146

Code Area 00963 - AV \$20,916	
District Name	
LINN COUNTY	1.2736
LINN COUNTY LOC OP	2.9800
ESD LINN-BTN-LINC	0.3049
LBCC	0.5019
LBCC BND	0.1550
LBCC BND 2	0.0687
LEB COMM SD #9	4.9925
LEB COMM SD #9 BND	1.5541
NORTH LEBANON WATER	0.1420
LEBANON AQUATIC	0.2400
4H EXTENSION DISTRICT	0.0700
Total	12.2827

Code Area 00966 - AV \$1,036,414	
District Name	
LINN COUNTY	1.2736
LINN COUNTY LOC OP	2.9800
ESD LINN-BTN-LINC	0.3049
LBCC	0.5019
LBCC BND	0.1550
LBCC BND 2	0.0687
LEB COMM SD #9	4.9925
LEB COMM SD #9 BND	1.5541
TANGENT RFD	2.5739
LEBANON AQUATIC	0.2400
4H EXTENSION DISTRICT	0.0700
Total	14.7146

Code Area 00969 - AV \$18,864,481	
District Name	
LINN COUNTY	1.1256
LINN COUNTY LOC OP	2.9800
ESD LINN-BTN-LINC	0.2697
LBCC	0.4438
LBCC BND	0.1517
LBCC BND 2	0.0673
LEB COMM SD #9	4.4113
LEB COMM SD #9 BND	1.5209
LEBANON CITY	4.5645
LEBANON CITY BND	1.1394
LEBANON RFD	1.9971
LEBANON RFD BOND	0.3124
LEBANON AQUATIC	0.2122
4H EXTENSION DISTRICT	0.0622
LEB UR II	0.6472
LEB UR III	0.3555
LEBANON N. GATEWAY	0.6121
LEBANON UR DOWNTOWN	0.0370
LEBANON UR MILL RACE	0.1050
Total	21.0149

Code Area 00964 - AV \$1,670,753	
District Name	
LINN COUNTY	1.2736
LINN COUNTY LOC OP	2.9800
ESD LINN-BTN-LINC	0.3049
LBCC	0.5019
LBCC BND	0.1550
LBCC BND 2	0.0687
LEB COMM SD #9	4.9925
LEB COMM SD #9 BND	1.5541
LEBANON RFD	2.2600
LEBANON RFD BOND	0.3192
LEBANON AQUATIC	0.2400
4H EXTENSION DISTRICT	0.0700
Total	14.7199

Code Area 00967 - AV \$863,534	
District Name	
LINN COUNTY	1.2736
LINN COUNTY LOC OP	2.9800
ESD LINN-BTN-LINC	0.3049
LBCC	0.5019
LBCC BND	0.1550
LBCC BND 2	0.0687
LEB COMM SD #9	4.9925
LEB COMM SD #9 BND	1.5541
TANGENT RFD	2.5739
LEBANON AQUATIC	0.2400
4H EXTENSION DISTRICT	0.0700
Total	14.7146

Code Area 00970 - AV \$687,565	
District Name	
LINN COUNTY	1.2464
LINN COUNTY LOC OP	2.9800
ESD LINN-BTN-LINC	0.2984
LBCC	0.4912
LBCC BND	0.1517
LBCC BND 2	0.0673
LEB COMM SD #9	4.8856
LEB COMM SD #9 BND	1.5209
LEBANON RFD	2.2116
LEBANON RFD BOND	0.3124
LEBANON AQUATIC	0.2349
4H EXTENSION DISTRICT	0.0686
LEB UR III	0.2509
Total	14.7199

Code Area 00965 - AV \$4,674,176	
District Name	
LINN COUNTY	1.2736
LINN COUNTY LOC OP	2.9800
ESD LINN-BTN-LINC	0.3049
LBCC	0.5019
LBCC BND	0.1550
LBCC BND 2	0.0687
LEB COMM SD #9	4.9925
LEB COMM SD #9 BND	1.5541
ALBANY RFD	2.1500
LEBANON AQUATIC	0.2400
4H EXTENSION DISTRICT	0.0700
Total	14.2907

Code Area 00968 - AV \$15,891,338	
District Name	
LINN COUNTY	1.2464
LINN COUNTY LOC OP	2.9800
ESD LINN-BTN-LINC	0.2984
LBCC	0.4912
LBCC BND	0.1517
LBCC BND 2	0.0673
LEB COMM SD #9	4.8856
LEB COMM SD #9 BND	1.5209
LEBANON RFD	2.2116
LEBANON RFD BOND	0.3124
LEBANON AQUATIC	0.2349
4H EXTENSION DISTRICT	0.0686
LEB UR III	0.2509
Total	14.7199

Code Area 00972 - AV \$4,297,437	
District Name	
LINN COUNTY	1.1256
LINN COUNTY LOC OP	2.9800
ESD LINN-BTN-LINC	0.2697
LBCC	0.4438
LBCC BND	0.1517
LBCC BND 2	0.0673
LEB COMM SD #9	4.4113
LEB COMM SD #9 BND	1.5209
LEBANON CITY	4.5645
LEBANON CITY BND	1.1394
LEBANON RFD	1.9971
LEBANON RFD BOND	0.3124
LEBANON AQUATIC	0.2122
4H EXTENSION DISTRICT	0.0622
LEB UR II	0.6472
LEB UR III	0.3555
LEBANON N. GATEWAY	0.6121
LEBANON UR DOWNTOWN	0.0370
LEBANON UR MILL RACE	0.1050
Total	21.0149

Code Area 00973 - AV \$17,550,270	
District Name	
LINN COUNTY	1.1256
LINN COUNTY LOC OP	2.9800
ESD LINN-BTN-LINC	0.2697
LBCC	0.4438
LBCC BND	0.1517
LBCC BND 2	0.0673
LEB COMM SD #9	4.4113
LEB COMM SD #9 BND	1.5209
LEBANON CITY	4.5645
LEBANON CITY BND	1.1394
LEBANON RFD	1.9971
LEBANON RFD BOND	0.3124
LEBANON AQUATIC	0.2122
4H EXTENSION DISTRICT	0.0622
LEB UR II	0.6472
LEB UR III	0.3555
LEBANON N. GATEWAY	0.6121
LEBANON UR DOWNTOWN	0.0370
LEBANON UR MILL RACE	0.1050
Total	21.0149

Code Area 00974 - AV \$2,327,903	
District Name	
LINN COUNTY	1.2736
LINN COUNTY LOC OP	2.9800
ESD LINN-BTN-LINC	0.3049
LBCC	0.5019
LBCC BND	0.1550
LBCC BND 2	0.0687
LEB COMM SD #9	4.9925
LEB COMM SD #9 BND	1.5541
SW HOME FIRE/AMB 1	1.5000
SW H FIRE/AMB BOND	0.4654
LEBANON AQUATIC	0.2400
4H EXTENSION DISTRICT	0.0700
Total	14.1061

Code Area 00975 - AV \$1,819,395	
District Name	
LINN COUNTY	1.2736
LINN COUNTY LOC OP	2.9800
ESD LINN-BTN-LINC	0.3049
LBCC	0.5019
LBCC BND	0.1550
LBCC BND 2	0.0687
LEB COMM SD #9	4.9925
LEB COMM SD #9 BND	1.5541
SW HOME FIRE/AMB 1	1.5000
SW H FIRE/AMB BOND	0.4654
LEBANON AQUATIC	0.2400
4H EXTENSION DISTRICT	0.0700
Total	14.1061

Code Area 00977 - AV \$12,644,703	
District Name	
LINN COUNTY	1.1256
LINN COUNTY LOC OP	2.9800
ESD LINN-BTN-LINC	0.2697
LBCC	0.4438
LBCC BND	0.1517
LBCC BND 2	0.0673
LEB COMM SD #9	4.4113
LEB COMM SD #9 BND	1.5209
LEBANON CITY	4.5645
LEBANON CITY BND	1.1394
LEBANON RFD	1.9971
LEBANON RFD BOND	0.3124
LEBANON AQUATIC	0.2122
4H EXTENSION DISTRICT	0.0622
LEB UR II	0.6472
LEB UR III	0.3555
LEBANON N. GATEWAY	0.6121
LEBANON UR DOWNTOWN	0.0370
LEBANON UR MILL RACE	0.1050
Total	21.0149

Code Area 00978 - AV \$5,765,556	
District Name	
LINN COUNTY	1.1256
LINN COUNTY LOC OP	2.9800
ESD LINN-BTN-LINC	0.2697
LBCC	0.4438
LBCC BND	0.1517
LBCC BND 2	0.0673
LEB COMM SD #9	4.4113
LEB COMM SD #9 BND	1.5209
LEBANON CITY	4.5645
LEBANON CITY BND	1.1394
LEBANON RFD	1.9971
LEBANON RFD BOND	0.3124
LEBANON AQUATIC	0.2122
4H EXTENSION DISTRICT	0.0622
LEB UR II	0.6472
LEB UR III	0.3555
LEBANON N. GATEWAY	0.6121
LEBANON UR DOWNTOWN	0.0370
LEBANON UR MILL RACE	0.1050
Total	21.0149

Tax rates are shown in dollars per thousand of taxable value. Rates are before Measure 5 compression.

Code Area 00979 - AV \$54,776,512	
District Name	
LINN COUNTY	1.1256
LINN COUNTY LOC OP	2.9800
ESD LINN-BTN-LINC	0.2697
LBCC	0.4438
LBCC BND	0.1517
LBCC BND 2	0.0673
LEB COMM SD #9	4.4113
LEB COMM SD #9 BND	1.5209
LEBANON CITY	4.5645
LEBANON CITY BND	1.1394
LEBANON RFD	1.9971
LEBANON RFD BOND	0.3124
LEBANON AQUATIC	0.2122
4H EXTENSION DISTRICT	0.0622
LEB UR II	0.6472
LEB UR III	0.3555
LEBANON N. GATEWAY	0.6121
LEBANON UR DOWNTOWN	0.0370
LEBANON UR MILL RACE	0.1050
Total	21.0149

Code Area 00981 - AV \$11,623,728	
District Name	
LINN COUNTY	1.1256
LINN COUNTY LOC OP	2.9800
ESD LINN-BTN-LINC	0.2697
LBCC	0.4438
LBCC BND	0.1517
LBCC BND 2	0.0673
LEB COMM SD #9	4.4113
LEB COMM SD #9 BND	1.5209
LEBANON CITY	4.5645
LEBANON CITY BND	1.1394
LEBANON RFD	1.9971
LEBANON RFD BOND	0.3124
LEBANON AQUATIC	0.2122
4H EXTENSION DISTRICT	0.0622
LEB UR II	0.6472
LEB UR III	0.3555
LEBANON N. GATEWAY	0.6121
LEBANON UR DOWNTOWN	0.0370
LEBANON UR MILL RACE	0.1050
Total	21.0149

Code Area 02703 - AV \$70,328,780	
District Name	
LINN COUNTY	1.2736
LINN COUNTY LOC OP	2.9800
CHEMEKETA CC	0.6259
CHEMEKETA CC BND 2	0.2411
CHEMEKETA LIBRARY	0.0818
NORTH SANTIAM SD #29	4.3973
N SANTIAM SD #29 BND	1.1722
LYONS RFD	1.6469
4H EXTENSION DISTRICT	0.0700
Total	12.7855

Code Area 02704 - AV \$833,973	
District Name	
LINN COUNTY	1.2736
LINN COUNTY LOC OP	2.9800
WILLAMETTE RG ESD	0.2967
CHEMEKETA CC BND 2	0.2411
CHEMEKETA LIBRARY	0.0818
NORTH SANTIAM SD #29	4.3973
N SANTIAM SD #29 BND	1.1722
STAYTON RFD	1.3133
STAYTON RFD LOC OP	0.8885
4H EXTENSION DISTRICT	0.0700
Total	13.3404

Code Area 00980 - AV \$29,007,749	
District Name	
LINN COUNTY	1.1256
LINN COUNTY LOC OP	2.9800
ESD LINN-BTN-LINC	0.2697
LBCC	0.4438
LBCC BND	0.1517
LBCC BND 2	0.0673
LEB COMM SD #9	4.4113
LEB COMM SD #9 BND	1.5209
LEBANON CITY	4.5645
LEBANON CITY BND	1.1394
LEBANON RFD	1.9971
LEBANON RFD BOND	0.3124
LEBANON AQUATIC	0.2122
4H EXTENSION DISTRICT	0.0622
LEB UR II	0.6472
LEB UR III	0.3555
LEBANON N. GATEWAY	0.6121
LEBANON UR DOWNTOWN	0.0370
LEBANON UR MILL RACE	0.1050
Total	21.0149

Code Area 02701 - AV \$113,879,526	
LYONS	
District Name	
LINN COUNTY	1.2736
LINN COUNTY LOC OP	2.9800
WILLAMETTE RG ESD	0.2967
CHEMEKETA CC	0.6259
CHEMEKETA CC BND 2	0.2411
CHEMEKETA LIBRARY	0.0818
NORTH SANTIAM SD #29	4.3973
N SANTIAM SD #29 BND	1.1722
LYONS CITY	1.8926
LYONS RFD	1.6469
4H EXTENSION DISTRICT	0.0700
Total	14.6781

Code Area 02705 - AV \$67,089,335	
District Name	
LINN COUNTY	1.2736
LINN COUNTY LOC OP	2.9800
WILLAMETTE RG ESD	0.2967
CHEMEKETA CC BND 2	0.2411
CHEMEKETA LIBRARY	0.0818
NORTH SANTIAM SD #29	4.3973
N SANTIAM SD #29 BND	1.1722
LYONS RFD	1.6469
4H EXTENSION DISTRICT	0.0700
Total	12.7855

Code Area 02702 - AV \$7,595,798	
District Name	
LINN COUNTY	1.2736
WILLAMETTE RG ESD	0.2967
CHEMEKETA CC	0.6259
CHEMEKETA CC BND 2	0.2411
CHEMEKETA LIBRARY	0.0818
NORTH SANTIAM SD #29	4.3973
N SANTIAM SD #29 BND	1.1722
4H EXTENSION DISTRICT	0.0700
Total	11.1386

Tax rates are shown in dollars per thousand of taxable value. Rates are before Measure 5 compression.

Code Area 02706 - AV \$7,265	
District Name	
LINN COUNTY	1.2736
LINN COUNTY LOC OP	2.9800
WILLAMETTE RG ESD	0.2967
CHEMEKETA CC	0.6259
CHEMEKETA CC BND 2	0.2411
NORTH SANTIAM SD #29	4.3973
N SANTIAM SD #29 BND	1.1722
4H EXTENSION DISTRICT	0.0700
Total	11.1386

Code Area 02707 - AV \$195,308	
District Name	
LINN COUNTY	1.2736
LINN COUNTY LOC OP	2.9800
WILLAMETTE RG ESD	0.2967
CHEMEKETA CC	0.6259
CHEMEKETA CC BND 2	0.2411
CHEMEKETA LIBRARY	0.0818
N SANTIAM SD #29 BND	1.1722
LYONS CITY	1.8926
LYONS RFD	1.6469
4H EXTENSION DISTRICT	0.0700
Total	14.6781

Code Area 02709 - AV \$379,396	
District Name	
LINN COUNTY	1.2736
LINN COUNTY LOC OP	2.9800
WILLAMETTE RG ESD	0.2967
CHEMEKETA CC	0.6259
CHEMEKETA CC BND 2	0.2411
CHEMEKETA LIBRARY	0.0818
NORTH SANTIAM SD #29	4.3973
LYONS CITY	1.8926
4H EXTENSION DISTRICT	0.0700
Total	13.0312

Code Area 02710 - AV \$135,130,630	
District Name	
LINN COUNTY	1.2736
LINN COUNTY LOC OP	2.9800
WILLAMETTE RG ESD	0.2967
LBCC	0.5019
LBCC BND	0.1550
LBCC BND 2	0.0687
NORTH SANTIAM SD #29	4.3973
N SANTIAM SD #29 BND	1.1722
STAYTON RFD LOC OP	0.8885
4H EXTENSION DISTRICT	0.0700
Total	13.1172

Code Area 02711 - AV \$5,907,502	
District Name	
LINN COUNTY	1.2736
LINN COUNTY LOC OP	2.9800
WILLAMETTE RG ESD	0.2967
LBCC	0.5019
LBCC BND	0.1550
LBCC BND 2	0.0687
NORTH SANTIAM SD #29	4.3973
N SANTIAM SD #29 BND	1.1722
SCIO RFD BOND	0.5008
4H EXTENSION DISTRICT	0.0700
Total	12.6907

Code Area 02712 - AV \$1,991,688	
District Name	
LINN COUNTY	1.2736
LINN COUNTY LOC OP	2.9800
WILLAMETTE RG ESD	0.2967
LBCC	0.5019
LBCC BND	0.1550
LBCC BND 2	0.0687
NORTH SANTIAM SD #29	4.3973
N SANTIAM SD #29 BND	1.1722
4H EXTENSION DISTRICT	0.0700
Total	10.9154

Code Area 02713 - AV \$1,089,617	
District Name	
LINN COUNTY	1.2736
LINN COUNTY LOC OP	2.9800
WILLAMETTE RG ESD	0.2967
LBCC	0.5019
LBCC BND	0.1550
LBCC BND 2	0.0687
NORTH SANTIAM SD #29	4.3973
N SANTIAM SD #29 BND	1.1722
LYONS RFD	1.6469
4H EXTENSION DISTRICT	0.0700
Total	12.5623

Code Area 02714 - AV \$1,852,278	
District Name	
LINN COUNTY	1.2736
LINN COUNTY LOC OP	2.9800
WILLAMETTE RG ESD	0.2967
LBCC	0.5019
LBCC BND	0.1550
LBCC BND 2	0.0687
NORTH SANTIAM SD #29	4.3973
N SANTIAM SD #29 BND	1.1722
STAYTON RFD	1.3133
STAYTON RFD LOC OP	0.8885
4H EXTENSION DISTRICT	0.0700
Total	13.1172

Code Area 04001 - AV \$15,681,131	
District Name	
LINN COUNTY	1.2736
LINN COUNTY LOC OP	2.9800
ESD LANE	0.2232
LANE COM COL	0.6191
LANE COM COL BND 2	0.3088
EUGENE #4J	4.7485
EUGENE #4J LOC OP	1.5000
EUGENE #4J BND 2	2.1338
HARRISBURG RFD	1.1299
HARRISBURG RFD BOND	0.6593
4H EXTENSION DISTRICT	0.0700
Total	15.6462

Code Area 05501 - AV \$626,859,849	
SWEET HOME	
District Name	
LINN COUNTY	1.2736
LINN COUNTY LOC OP	2.9800
ESD LINN-BTN-LINC	0.3049
LBCC	0.5019
LBCC BND	0.1550
LBCC BND 2	0.0687
SWEET HOME #55	5.0057
SWEET HOME #55 LOC OP	0.3000
SWEET HOME #55 BND	1.4715
SWEET HOME CITY	1.4157
SW. HOME CTY LOC OP1	7.8500
SW. HOME CTY LOC OP2	1.1700
SW HOME FIRE/AMB 1	1.5000
SW H FIRE/AMB BOND	0.4654
SWEET HOME CEMETERY	0.2166
4H EXTENSION DISTRICT	0.0700
Total	24.7490

Code Area 05502 - AV \$196,720,097	
District Name	
LINN COUNTY	1.2736
LINN COUNTY LOC OP	2.9800
ESD LINN-BTN-LINC	0.3049
LBCC	0.5019
LBCC BND	0.1550
LBCC BND 2	0.0687
SWEET HOME #55	5.0057
SWEET HOME #55 LOC OP	0.3000
SWEET HOME #55 BND	1.4715
SW HOME FIRE/AMB 1	1.5000
SW H FIRE/AMB BOND	0.4654
SWEET HOME CEMETERY	0.2166
4H EXTENSION DISTRICT	0.0700
Total	14.3133

Code Area 05503 - AV \$7,954,801	
District Name	
LINN COUNTY	1.2736
LINN COUNTY LOC OP	2.9800
ESD LINN-BTN-LINC	0.3049
LBCC	0.5019
LBCC BND	0.1550
LBCC BND 2	0.0687
SWEET HOME #55	5.0057
SWEET HOME #55 LOC OP	0.3000
SWEET HOME #55 BND	1.4715
SWEET HOME CEMETERY	0.2166
4H EXTENSION DISTRICT	0.0700
Total	12.3479

Code Area 05504 - AV \$16,028,005	
District Name	
LINN COUNTY	1.2736
LINN COUNTY LOC OP	2.9800
ESD LINN-BTN-LINC	0.3049
LBCC	0.5019
LBCC BND	0.1550
LBCC BND 2	0.0687
SWEET HOME #55	5.0057
SWEET HOME #55 LOC OP	0.3000
SWEET HOME #55 BND	1.4715
4H EXTENSION DISTRICT	0.0700
Total	12.1313

Code Area 05506 - AV \$167,831,030	
District Name	
LINN COUNTY	1.2736
LINN COUNTY LOC OP	2.9800
ESD LINN-BTN-LINC	0.3049
LBCC	0.5019
LBCC BND	0.1550
LBCC BND 2	0.0687
SWEET HOME #55	5.0057
SWEET HOME #55 LOC OP	0.3000
SWEET HOME #55 BND	1.4715
SW HOME FIRE/AMB 1	1.5000
SW H FIRE/AMB BOND	0.4654
4H EXTENSION DISTRICT	0.0700
Total	14.0967

Code Area 05511 - AV \$5,099,092	
District Name	
LINN COUNTY	1.2736
LINN COUNTY LOC OP	2.9800
ESD LINN-BTN-LINC	0.3049
LBCC	0.5019
LBCC BND	0.1550
LBCC BND 2	0.0687
SWEET HOME #55	5.0057
SWEET HOME #55 LOC OP	0.3000
SWEET HOME #55 BND	1.4715
4H EXTENSION DISTRICT	0.0700
Total	12.1313

Code Area 05512 - AV \$4,716,541	
District Name	
LINN COUNTY	1.2736
LINN COUNTY LOC OP	2.9800
ESD LINN-BTN-LINC	0.3049
LBCC	0.5019
LBCC BND	0.1550
LBCC BND 2	0.0687
SWEET HOME #55	5.0057
SWEET HOME #55 LOC OP	0.3000
SWEET HOME #55 BND	1.4715
SWEET HOME CEMETERY	0.2166
4H EXTENSION DISTRICT	0.0700
Total	12.3479

Code Area 05513 - AV \$109,508,079	
District Name	
LINN COUNTY	1.2736
LINN COUNTY LOC OP	2.9800
ESD LINN-BTN-LINC	0.3049
LBCC	0.5019
LBCC BND	0.1550
LBCC BND 2	0.0687
SWEET HOME #55	5.0057
SWEET HOME #55 LOC OP	0.3000
SWEET HOME #55 BND	1.4715
SW HOME FIRE/AMB 1	1.5000
SW H FIRE/AMB BOND	0.4654
SWEET HOME CEMETERY	0.2166
4H EXTENSION DISTRICT	0.0700
Total	14.3133

Code Area 05515 - AV \$27,911,375	
District Name	
LINN COUNTY	1.2736
LINN COUNTY LOC OP	2.9800
ESD LINN-BTN-LINC	0.3049
LBCC	0.5019
LBCC BND	0.1550
LBCC BND 2	0.0687
SWEET HOME #55	5.0057
SWEET HOME #55 LOC OP	0.3000
SWEET HOME #55 BND	1.4715
SW HOME FIRE/AMB 1	1.5000
SW H FIRE/AMB BOND	0.4654
4H EXTENSION DISTRICT	0.0700
Total	14.0967

Code Area 05521 - AV \$1,324,166	
District Name	
LINN COUNTY	1.2736
LINN COUNTY LOC OP	2.9800
ESD LINN-BTN-LINC	0.3049
LBCC	0.5019
LBCC BND	0.1550
LBCC BND 2	0.0687
SWEET HOME #55	5.0057
SWEET HOME #55 LOC OP	0.3000
SWEET HOME #55 BND	1.4715
SWEET HOME CITY	1.4157
SW. HOME CTY LOC OP1	7.8500
SW. HOME CTY LOC OP2	1.1700
SWEET HOME CEMETERY	0.2166
4H EXTENSION DISTRICT	0.0700
Total	22.7836

Code Area 05523 - AV \$1,444,566	
District Name	
LINN COUNTY	1.2736
LINN COUNTY LOC OP	2.9800
ESD LINN-BTN-LINC	0.3049
LBCC	0.5019
LBCC BND	0.1550
LBCC BND 2	0.0687
SWEET HOME #55	5.0057
SWEET HOME #55 LOC OP	0.3000
SWEET HOME #55 BND	1.4715
SW HOME FIRE/AMB 2	0.3500
SWEET HOME CEMETERY	0.2166
4H EXTENSION DISTRICT	0.0700
Total	12.6979

Code Area 05517 - AV \$172,992	
District Name	
LINN COUNTY	1.2736
LINN COUNTY LOC OP	2.9800
ESD LINN-BTN-LINC	0.3049
LBCC	0.5019
LBCC BND	0.1550
LBCC BND 2	0.0687
SWEET HOME #55	5.0057
SWEET HOME #55 LOC OP	0.3000
SWEET HOME #55 BND	1.4715
LEBANON RFD	2.2600
LEBANON RFD BOND	0.3192
4H EXTENSION DISTRICT	0.0700
Total	14.7105

Code Area 05522 - AV \$6,000	
District Name	
LINN COUNTY	1.2736
LINN COUNTY LOC OP	2.9800
ESD LINN-BTN-LINC	0.3049
LBCC	0.5019
LBCC BND	0.1550
LBCC BND 2	0.0687
SWEET HOME #55	5.0057
SWEET HOME #55 LOC OP	0.3000
SWEET HOME #55 BND	1.4715
SWEET HOME CITY	1.4157
SW. HOME CTY LOC OP1	7.8500
SW. HOME CTY LOC OP2	1.1700
SW HOME FIRE/AMB 1	1.5000
SW H FIRE/AMB BOND	0.4654
SWEET HOME CEMETERY	0.2166
4H EXTENSION DISTRICT	0.0700
Total	24.7490

Code Area 05524 - AV \$98,634,547	
District Name	
LINN COUNTY	1.2736
LINN COUNTY LOC OP	2.9800
ESD LINN-BTN-LINC	0.3049
LBCC	0.5019
LBCC BND	0.1550
LBCC BND 2	0.0687
SWEET HOME #55	5.0057
SWEET HOME #55 LOC OP	0.3000
SWEET HOME #55 BND	1.4715
SW HOME FIRE/AMB 2	0.3500
4H EXTENSION DISTRICT	0.0700
Total	12.4813

Code Area 05518 - AV \$639,582	
District Name	
LINN COUNTY	1.2736
LINN COUNTY LOC OP	2.9800
ESD LINN-BTN-LINC	0.3049
LBCC	0.5019
LBCC BND	0.1550
LBCC BND 2	0.0687
SWEET HOME #55	5.0057
SWEET HOME #55 LOC OP	0.3000
SWEET HOME #55 BND	1.4715
LEBANON RFD	2.2600
LEBANON RFD BOND	0.3192
4H EXTENSION DISTRICT	0.0700
Total	14.7105

Code Area 05525 - AV \$6,111,218	
District Name	
LINN COUNTY	1.2736
LINN COUNTY LOC OP	2.9800
ESD LINN-BTN-LINC	0.3049
LBCC	0.5019
LBCC BND	0.1550
LBCC BND 2	0.0687
SWEET HOME #55	5.0057
SWEET HOME #55 LOC OP	0.3000
SWEET HOME #55 BND	1.4715
BROWNSVILLE RFD	1.1985
SW HOME FIRE/AMB 2	0.3500
4H EXTENSION DISTRICT	0.0700
Total	13.6798

Code Area 05526 - AV \$6,308,863	
District Name	
LINN COUNTY	1.2736
LINN COUNTY LOC OP	2.9800
ESD LINN-BTN-LINC	0.3049
LBCC	0.5019
LBCC BND	0.1550
LBCC BND 2	0.0687
SWEET HOME #55	5.0057
SWEET HOME #55 LOC OP	0.3000
SWEET HOME #55 BND	1.4715
SW HOME FIRE/AMB 2	0.3500
4H EXTENSION DISTRICT	0.0700
Total	12.4813

Code Area 05527 - AV \$851,972	
District Name	
LINN COUNTY	1.2736
LINN COUNTY LOC OP	2.9800
ESD LINN-BTN-LINC	0.3049
LBCC	0.5019
LBCC BND	0.1550
LBCC BND 2	0.0687
SWEET HOME #55	5.0057
SWEET HOME #55 LOC OP	0.3000
SWEET HOME #55 BND	1.4715
SW HOME FIRE/AMB 2	0.3500
SWEET HOME CEMETERY	0.2166
4H EXTENSION DISTRICT	0.0700
Total	12.6979

Code Area 05528 - AV \$113,786	
District Name	
LINN COUNTY	1.2736
LINN COUNTY LOC OP	2.9800
ESD LINN-BTN-LINC	0.3049
LBCC	0.5019
LBCC BND	0.1550
LBCC BND 2	0.0687
SWEET HOME #55	5.0057
SWEET HOME #55 LOC OP	0.3000
SWEET HOME #55 BND	1.4715
SW HOME FIRE/AMB 2	0.3500
MOHAWK VALLEY RFD	1.9126
MOHAWK VALLEY RF LOC OF	6.0000
4H EXTENSION DISTRICT	0.0700
Total	20.3939

Code Area 07901 - AV \$99,410	
District Name	
LINN COUNTY	1.2736
LINN COUNTY LOC OP	2.9800
ESD LANE	0.2232
LANE COM COL	0.6191
LANE COM COL BND 2	0.3088
MARCOLA #79J	4.6687
MARCOLA #79J BOND	1.7683
4H EXTENSION DISTRICT	0.0700
Total	11.9117

Code Area 09502 - AV \$250,288,669	
District Name	
LINN COUNTY	1.2736
LINN COUNTY LOC OP	2.9800
ESD LINN-BTN-LINC	0.3049
LBCC	0.5019
LBCC BND	0.1550
LBCC BND 2	0.0687
SCIO #95	4.5080
SCIO RFD	1.2745
SCIO RFD BOND	0.5008
4H EXTENSION DISTRICT	0.0700
Total	11.6374

Code Area 09503 - AV \$9,738,128	
District Name	
LINN COUNTY	1.2736
LINN COUNTY LOC OP	2.9800
ESD LINN-BTN-LINC	0.3049
LBCC	0.5019
LBCC BND	0.1550
LBCC BND 2	0.0687
SCIO #95	4.5080
4H EXTENSION DISTRICT	0.0700
Total	9.8621

Code Area 09504 - AV \$1,919,049	
District Name	
LINN COUNTY	1.2736
LINN COUNTY LOC OP	2.9800
ESD LINN-BTN-LINC	0.3049
LBCC	0.5019
LBCC BND	0.1550
LBCC BND 2	0.0687
SCIO #95	4.5080
SCIO RFD	1.2745
SCIO RFD BOND	0.5008
SOUTH SANTIAM WATER	1.0044
4H EXTENSION DISTRICT	0.0700
Total	12.6418

Code Area 09507 - AV \$1,396,943	
District Name	
LINN COUNTY	1.2736
LINN COUNTY LOC OP	2.9800
ESD LINN-BTN-LINC	0.3049
LBCC	0.5019
LBCC BND	0.1550
LBCC BND 2	0.0687
SCIO #95	4.5080
STAYTON RFD	1.3133
STAYTON RFD LOC OP	0.8885
4H EXTENSION DISTRICT	0.0700
Total	12.0639

Code Area 09508 - AV \$46,921,288	
District Name	
LINN COUNTY	1.2736
LINN COUNTY LOC OP	2.9800
ESD LINN-BTN-LINC	0.3049
LBCC	0.5019
LBCC BND	0.1550
LBCC BND 2	0.0687
SCIO #95	4.5080
SCIO RFD	1.2745
SCIO RFD BOND	0.5008
4H EXTENSION DISTRICT	0.0700
Total	11.6374

Code Area 09509 - AV \$1,376,289	
District Name	
LINN COUNTY	1.2736
LINN COUNTY LOC OP	2.9800
ESD LINN-BTN-LINC	0.3049
LBCC	0.5019
LBCC BND	0.1550
LBCC BND 2	0.0687
SCIO #95	4.5080
STAYTON RFD	1.3133
STAYTON RFD LOC OP	0.8885
4H EXTENSION DISTRICT	0.0700
Total	12.0639

Code Area 09512 - AV \$1,114,792	
District Name	
LINN COUNTY	1.2736
LINN COUNTY LOC OP	2.9800
ESD LINN-BTN-LINC	0.3049
LBCC	0.5019
LBCC BND	0.1550
LBCC BND 2	0.0687
SCIO #95	4.5080
4H EXTENSION DISTRICT	0.0700
Total	9.8621

Code Area 09515 - AV \$524,353	
District Name	
LINN COUNTY	1.2736
LINN COUNTY LOC OP	2.9800
ESD LINN-BTN-LINC	0.3049
LBCC	0.5019
LBCC BND	0.1550
LBCC BND 2	0.0687
SCIO #95	4.5080
LYONS RFD	1.6469
4H EXTENSION DISTRICT	0.0700
Total	11.5090

Code Area 09510 - AV \$65,699,536	
SCIO	
District Name	
LINN COUNTY	1.2736
LINN COUNTY LOC OP	2.9800
ESD LINN-BTN-LINC	0.3049
LBCC	0.5019
LBCC BND	0.1550
LBCC BND 2	0.0687
SCIO #95	4.5080
SCIO CITY	4.9057
SCIO RFD	1.2745
SCIO RFD BOND	0.5008
4H EXTENSION DISTRICT	0.0700
Total	16.5431

Code Area 09513 - AV \$7,293,172	
District Name	
LINN COUNTY	1.2736
LINN COUNTY LOC OP	2.9800
ESD LINN-BTN-LINC	0.3049
LBCC	0.5019
LBCC BND	0.1550
LBCC BND 2	0.0687
SCIO #95	4.5080
SCIO RFD	1.2745
SCIO RFD BOND	0.5008
4H EXTENSION DISTRICT	0.0700
Total	11.6374

Code Area 12701 - AV \$100,109,814	
MILL CITY	
District Name	
LINN COUNTY	1.2736
LINN COUNTY LOC OP	2.9800
ESD LINN-BTN-LINC	0.3049
CHEMEKETA CC	0.6259
CHEMEKETA CC BND 2	0.2411
CHEMEKETA LIBRARY	0.0818
SANTIAM CANYON #129J	4.8880
SANTIAM CANYON #129J I	1.9896
MILL CITY CITY	4.1578
MILL CITY RFD	1.3048
MILL CITY RFD LOC OP	0.3000
4H EXTENSION DISTRICT	0.0700
Total	18.2175

Code Area 09511 - AV \$1,000	
District Name	
LINN COUNTY	1.2736
LINN COUNTY LOC OP	2.9800
ESD LINN-BTN-LINC	0.3049
LBCC	0.5019
LBCC BND	0.1550
LBCC BND 2	0.0687
SCIO #95	4.5080
SCIO CITY	4.9057
SCIO RFD	1.2745
SCIO RFD BOND	0.5008
4H EXTENSION DISTRICT	0.0700
Total	16.5431

Code Area 09514 - AV \$13,930,459	
District Name	
LINN COUNTY	1.2736
LINN COUNTY LOC OP	2.9800
ESD LINN-BTN-LINC	0.3049
LBCC	0.5019
LBCC BND	0.1550
LBCC BND 2	0.0687
SCIO #95	4.5080
LYONS RFD	1.6469
4H EXTENSION DISTRICT	0.0700
Total	11.5090

Code Area 12702 - AV \$71,997,565	
District Name	
LINN COUNTY	1.2736
LINN COUNTY LOC OP	2.9800
ESD LINN-BTN-LINC	0.3049
CHEMEKETA CC	0.6259
CHEMEKETA CC BND 2	0.2411
CHEMEKETA LIBRARY	0.0818
SANTIAM CANYON #129J	4.8880
SANTIAM CANYON #129J I	1.9896
MILL CITY RFD	1.3048
MILL CITY RFD LOC OP	0.3000
4H EXTENSION DISTRICT	0.0700
Total	14.0597

Code Area 12703 - AV \$40,335,013	
District Name	
LINN COUNTY	1.2736
LINN COUNTY LOC OP	2.9800
ESD LINN-BTN-LINC	0.3049
CHEMEKETA CC	0.6259
CHEMEKETA CC BND 2	0.2411
CHEMEKETA LIBRARY	0.0818
SANTIAM CANYON #129J	4.8880
SANTIAM CANYON #129J BND	1.9896
4H EXTENSION DISTRICT	0.0700
Total	12.4549

Code Area 12704 - AV \$74,850,667	
District Name	
LINN COUNTY	1.2736
LINN COUNTY LOC OP	2.9800
ESD LINN-BTN-LINC	0.3049
CHEMEKETA CC	0.6259
CHEMEKETA CC BND 2	0.2411
CHEMEKETA LIBRARY	0.0818
SANTIAM CANYON #129J	4.8880
SANTIAM CANYON #129J BND	1.9896
LYONS RFD	1.6469
4H EXTENSION DISTRICT	0.0700
Total	14.1018

Code Area 12705 - AV \$33,442,400	
District Name	
LINN COUNTY	1.2736
LINN COUNTY LOC OP	2.9800
ESD LINN-BTN-LINC	0.3049
CHEMEKETA CC	0.6259
CHEMEKETA CC BND 2	0.2411
CHEMEKETA LIBRARY	0.0818
SANTIAM CANYON #129J	4.8880
SANTIAM CANYON #129J BND	1.9896
GATES RFD	1.3967
GATES RFD LOC OP	0.9033
4H EXTENSION DISTRICT	0.0700
Total	14.7549

Code Area 12707 - AV \$5,456,663	
GATES	
District Name	
LINN COUNTY	1.2736
LINN COUNTY LOC OP	2.9800
ESD LINN-BTN-LINC	0.3049
CHEMEKETA CC	0.6259
CHEMEKETA CC BND 2	0.2411
CHEMEKETA LIBRARY	0.0818
SANTIAM CANYON #129J	4.8880
SANTIAM CANYON #129J BND	1.9896
GATES CITY	0.2824
GATES RFD	1.3967
GATES RFD LOC OP	0.9033
4H EXTENSION DISTRICT	0.0700
Total	15.0373

Code Area 12708 - AV \$2,341,525	
District Name	
LINN COUNTY	1.2736
LINN COUNTY LOC OP	2.9800
ESD LINN-BTN-LINC	0.3049
CHEMEKETA CC	0.6259
CHEMEKETA CC BND 2	0.2411
CHEMEKETA LIBRARY	0.0818
SANTIAM CANYON #129J	4.8880
SANTIAM CANYON #129J BND	1.9896
IDANHA RFD	1.6592
IDANHA RFD LOC OP	0.6800
4H EXTENSION DISTRICT	0.0700
Total	14.7941

Code Area 12709 - AV \$5,086,403	
IDANHA	
District Name	
LINN COUNTY	1.2736
LINN COUNTY LOC OP	2.9800
ESD LINN-BTN-LINC	0.3049
CHEMEKETA CC	0.6259
CHEMEKETA CC BND 2	0.2411
CHEMEKETA LIBRARY	0.0818
SANTIAM CANYON #129J	4.8880
SANTIAM CANYON #129J BND	1.9896
IDANHA CITY	2.5029
IDANHA RFD	1.6592
IDANHA RFD LOC OP	0.6800
4H EXTENSION DISTRICT	0.0700
Total	17.2970

Code Area 14012 - AV \$499,504	
District Name	
LINN COUNTY	1.2736
LINN COUNTY LOC OP	2.9800
WILLAMETTE RG ESD	0.2967
LBCC	0.5019
LBCC BND	0.1550
LBCC BND 2	0.0687
JEFFERSON #14J	4.8468
JEFFERSON #14J BOND	1.4144
SCIO RFD	1.2745
SCIO RFD BOND	0.5008
JEFFERSON PARK	0.2914
4H EXTENSION DISTRICT	0.0700
Total	13.6738

Code Area 14013 - AV \$53,011	
District Name	
LINN COUNTY	1.2736
LINN COUNTY LOC OP	2.9800
WILLAMETTE RG ESD	0.2967
LBCC	0.5019
LBCC BND	0.1550
LBCC BND 2	0.0687
JEFFERSON #14J	4.8468
JEFFERSON #14J BOND	1.4144
SCIO RFD	1.2745
SCIO RFD BOND	0.5008
JEFFERSON PARK	0.2914
SOUTH SANTIAM WATER	1.0044
4H EXTENSION DISTRICT	0.0700
Total	14.6782

Code Area 14014 - AV \$150,670	
District Name	
LINN COUNTY	1.2736
LINN COUNTY LOC OP	2.9800
WILLAMETTE RG ESD	0.2967
LBCC	0.5019
LBCC BND	0.1550
LBCC BND 2	0.0687
JEFFERSON #14J	4.8468
JEFFERSON #14J BOND	1.4144
JEFFERSON PARK	0.2914
4H EXTENSION DISTRICT	0.0700
Total	11.8985

Code Area 14015 - AV \$5,439,948	
District Name	
LINN COUNTY	1.2736
LINN COUNTY LOC OP	2.9800
WILLAMETTE RG ESD	0.2967
LBCC	0.5019
LBCC BND	0.1550
LBCC BND 2	0.0687
JEFFERSON #14J	4.8468
JEFFERSON #14J BOND	1.4144
SCIO RFD	1.2745
SCIO RFD BOND	0.5008
JEFFERSON PARK	0.2914
4H EXTENSION DISTRICT	0.0700
Total	13.6738

Code Area 14016 - AV \$11,223,478	
District Name	
LINN COUNTY	1.2736
LINN COUNTY LOC OP	2.9800
WILLAMETTE RG ESD	0.2967
LBCC	0.5019
LBCC BND	0.1550
LBCC BND 2	0.0687
JEFFERSON #14J	4.8468
JEFFERSON #14J BOND	1.4144
JEFFERSON RFD	1.1955
JEFFERSON RFD LOC OP	0.8100
JEFFERSON PARK	0.2914
4H EXTENSION DISTRICT	0.0700
Total	13.9040

Code Area 14017 - AV \$7,105,117	
District Name	
LINN COUNTY	1.2736
LINN COUNTY LOC OP	2.9800
WILLAMETTE RG ESD	0.2967
LBCC	0.5019
LBCC BND	0.1550
LBCC BND 2	0.0687
JEFFERSON #14J	4.8468
JEFFERSON #14J BOND	1.4144
JEFFERSON RFD	1.1955
JEFFERSON RFD LOC OP	0.8100
JEFFERSON PARK	0.2914
4H EXTENSION DISTRICT	0.0700
Total	13.9040

Code Area 14018 - AV \$4,375,294	
District Name	
LINN COUNTY	1.2736
LINN COUNTY LOC OP	2.9800
WILLAMETTE RG ESD	0.2967
LBCC	0.5019
LBCC BND	0.1550
LBCC BND 2	0.0687
JEFFERSON #14J	4.8468
JEFFERSON #14J BOND	1.4144
JEFFERSON RFD	1.1955
JEFFERSON RFD LOC OP	0.8100
JEFFERSON PARK	0.2914
SOUTH SANTIAM WATER	1.0044
4H EXTENSION DISTRICT	0.0700
Total	14.9084

Code Area 14019 - AV \$15,290,369	
District Name	
LINN COUNTY	1.2736
LINN COUNTY LOC OP	2.9800
WILLAMETTE RG ESD	0.2967
LBCC	0.5019
LBCC BND	0.1550
LBCC BND 2	0.0687
JEFFERSON #14J	4.8468
JEFFERSON #14J BOND	1.4144
JEFFERSON RFD	1.1955
JEFFERSON RFD LOC OP	0.8100
JEFFERSON PARK	0.2914
DEVER CONNER WATER	0.1614
4H EXTENSION DISTRICT	0.0700
Total	14.0654

Code Area 14020 - AV \$436,906	
District Name	
LINN COUNTY	1.2736
LINN COUNTY LOC OP	2.9800
WILLAMETTE RG ESD	0.2967
LBCC	0.5019
LBCC BND	0.1550
LBCC BND 2	0.0687
JEFFERSON #14J	4.8468
JEFFERSON #14J BOND	1.4144
MILLERSBURG CITY	3.5000
JEFFERSON PARK	0.2914
4H EXTENSION DISTRICT	0.0700
Total	15.3985

Code Area 50902 - AV \$161,078,442	
District Name	
LINN COUNTY	1.2736
LINN COUNTY LOC OP	2.9800
ESD LINN-BTN-LINC	0.3049
LBCC	0.5019
LBCC BND	0.1550
LBCC BND 2	0.0687
CORVALLIS #509J SD	4.4614
CORVALLIS #509J LOC OP	1.5000
CORVALLIS #509J BND 2	1.9612
CORVALLIS RFD	2.1140
4H EXTENSION DISTRICT	0.0700
Total	15.3907

Code Area 50901 - AV \$579,375	
District Name	
LINN COUNTY	1.2736
LINN COUNTY LOC OP	2.9800
ESD LINN-BTN-LINC	0.3049
LBCC	0.5019
LBCC BND	0.1550
LBCC BND 2	0.0687
CORVALLIS #509J SD	4.4614
CORVALLIS #509J LOC OP	1.5000
CORVALLIS #509J BND 2	1.9612
4H EXTENSION DISTRICT	0.0700
Total	13.2767

Code Area 50903 - AV \$12,903,236	
District Name	
LINN COUNTY	1.2736
LINN COUNTY LOC OP	2.9800
ESD LINN-BTN-LINC	0.3049
LBCC	0.5019
LBCC BND	0.1550
LBCC BND 2	0.0687
CORVALLIS #509J SD	4.4614
CORVALLIS #509J LOC OP	1.5000
CORVALLIS #509J BND 2	1.9612
ALBANY RFD	2.1500
4H EXTENSION DISTRICT	0.0700
Total	15.4267

Code Area 50904 - AV \$965,858	
District Name	
LINN COUNTY	1.2736
LINN COUNTY LOC OP	2.9800
ESD LINN-BTN-LINC	0.3049
LBCC	0.5019
LBCC BND	0.1550
LBCC BND 2	0.0687
CORVALLIS #509J SD	4.4614
CORVALLIS #509J LOC OP	1.5000
CORVALLIS #509J BND 2	1.9612
TANGENT RFD	2.5739
4H EXTENSION DISTRICT	0.0700
Total	15.8506

Code Area 55202 - AV \$3,419,529	
District Name	
LINN COUNTY	1.2736
LINN COUNTY LOC OP	2.9800
ESD LINN-BTN-LINC	0.3049
LBCC	0.5019
LBCC BND	0.1550
LBCC BND 2	0.0687
CENTRAL LINN #552	4.6179
HALSEY CITY	5.6014
HALSEY CITY BND	0.7423
4H EXTENSION DISTRICT	0.0700
Total	16.3157

Code Area 55205 - AV \$8,343,970	
District Name	
LINN COUNTY	1.2736
LINN COUNTY LOC OP	2.9800
ESD LINN-BTN-LINC	0.3049
LBCC	0.5019
LBCC BND	0.1550
LBCC BND 2	0.0687
CENTRAL LINN #552	4.6179
TANGENT RFD	2.5739
4H EXTENSION DISTRICT	0.0700
Total	12.5459

Code Area 50905 - AV \$478,307	
District Name	
LINN COUNTY	1.2736
LINN COUNTY LOC OP	2.9800
ESD LINN-BTN-LINC	0.3049
LBCC	0.5019
LBCC BND	0.1550
LBCC BND 2	0.0687
CORVALLIS #509J SD	4.4614
CORVALLIS #509J LOC OP	1.5000
CORVALLIS #509J BND 2	1.9612
HALSEY-SHEDD RFD	0.9894
4H EXTENSION DISTRICT	0.0700
Total	14.2661

Code Area 55203 - AV \$194,796,059	
District Name	
LINN COUNTY	1.2736
LINN COUNTY LOC OP	2.9800
ESD LINN-BTN-LINC	0.3049
LBCC	0.5019
LBCC BND	0.1550
LBCC BND 2	0.0687
CENTRAL LINN #552	4.6179
BROWNSVILLE RFD	1.1985
4H EXTENSION DISTRICT	0.0700
Total	11.1705

Code Area 55206 - AV \$4,943,494	
District Name	
LINN COUNTY	1.2736
LINN COUNTY LOC OP	2.9800
ESD LINN-BTN-LINC	0.3049
LBCC	0.5019
LBCC BND	0.1550
LBCC BND 2	0.0687
CENTRAL LINN #552	4.6179
HARRISBURG RFD	1.1299
HARRISBURG RFD BOND	0.6593
4H EXTENSION DISTRICT	0.0700
Total	11.7612

Code Area 50906 - AV \$21,711,269	
District Name	
LINN COUNTY	1.2736
LINN COUNTY LOC OP	2.9800
ESD LINN-BTN-LINC	0.3049
LBCC	0.5019
LBCC BND	0.1550
LBCC BND 2	0.0687
BENTON CO LIBRARY	0.3947
CORVALLIS #509J SD	4.4614
CORVALLIS #509J LOC OP	1.5000
CORVALLIS #509J BND 2	1.9612
4H EXTENSION DISTRICT	0.0700
Total	13.6714

Code Area 55204 - AV \$191,860,766	
District Name	
LINN COUNTY	1.2736
LINN COUNTY LOC OP	2.9800
ESD LINN-BTN-LINC	0.3049
LBCC	0.5019
LBCC BND	0.1550
LBCC BND 2	0.0687
CENTRAL LINN #552	4.6179
HALSEY-SHEDD RFD	0.9894
4H EXTENSION DISTRICT	0.0700
Total	10.9614

Code Area 55207 - AV \$18,100,684	
District Name	
LINN COUNTY	1.2736
LINN COUNTY LOC OP	2.9800
ESD LINN-BTN-LINC	0.3049
LBCC	0.5019
LBCC BND	0.1550
LBCC BND 2	0.0687
CENTRAL LINN #552	4.6179
4H EXTENSION DISTRICT	0.0700
Total	9.9720

Code Area 55208 - AV \$675,672	
District Name	
LINN COUNTY	1.2736
LINN COUNTY LOC OP	2.9800
ESD LINN-BTN-LINC	0.3049
LBCC	0.5019
LBCC BND	0.1550
LBCC BND 2	0.0687
CENTRAL LINN #552	4.6179
SW HOME FIRE/AMB 1	1.5000
SW H FIRE/AMB BOND	0.4654
4H EXTENSION DISTRICT	0.0700
Total	11.9374

Code Area 55211 - AV \$4,327,219	
District Name	
LINN COUNTY	1.2736
LINN COUNTY LOC OP	2.9800
ESD LINN-BTN-LINC	0.3049
LBCC	0.5019
LBCC BND	0.1550
LBCC BND 2	0.0687
CENTRAL LINN #552	4.6179
HARRISBURG RFD	1.1299
HARRISBURG RFD BOND	0.6593
4H EXTENSION DISTRICT	0.0700
Total	11.7612

Code Area 55215 - AV \$451,495	
District Name	
LINN COUNTY	1.2736
LINN COUNTY LOC OP	2.9800
ESD LINN-BTN-LINC	0.3049
LBCC	0.5019
LBCC BND	0.1550
LBCC BND 2	0.0687
CENTRAL LINN #552	4.6179
4H EXTENSION DISTRICT	0.0700
Total	9.9720

Code Area 55209 - AV \$121,222	
District Name	
LINN COUNTY	1.2736
LINN COUNTY LOC OP	2.9800
ESD LINN-BTN-LINC	0.3049
LBCC	0.5019
LBCC BND	0.1550
LBCC BND 2	0.0687
CENTRAL LINN #552	4.6179
4H EXTENSION DISTRICT	0.0700
Total	9.9720

Code Area 55212 - AV \$69,455,711	
HALSEY	
District Name	
LINN COUNTY	1.2736
LINN COUNTY LOC OP	2.9800
ESD LINN-BTN-LINC	0.3049
LBCC	0.5019
LBCC BND	0.1550
LBCC BND 2	0.0687
CENTRAL LINN #552	4.6179
HALSEY CITY	5.6014
HALSEY CITY BND	0.7423
HALSEY-SHEDD RFD	0.9894
4H EXTENSION DISTRICT	0.0700
Total	17.3051

Code Area 55219 - AV \$160,558,655	
BROWNSVILLE	
District Name	
LINN COUNTY	1.2736
LINN COUNTY LOC OP	2.9800
ESD LINN-BTN-LINC	0.3049
LBCC	0.5019
LBCC BND	0.1550
LBCC BND 2	0.0687
CENTRAL LINN #552	4.6179
BROWNSVILLE CITY	6.9597
BROWNSVILLE CTY BND 2	1.1411
BROWNSVILLE CTY BND	0.2282
BROWNSVILLE RFD	1.1985
4H EXTENSION DISTRICT	0.0700
Total	19.4995

Code Area 55210 - AV \$39,622,459	
District Name	
LINN COUNTY	1.2736
LINN COUNTY LOC OP	2.9800
ESD LINN-BTN-LINC	0.3049
LBCC	0.5019
LBCC BND	0.1550
LBCC BND 2	0.0687
CENTRAL LINN #552	4.6179
HALSEY-SHEDD RFD	0.9894
4H EXTENSION DISTRICT	0.0700
Total	10.9614

Code Area 55214 - AV \$5,742,072	
District Name	
LINN COUNTY	1.2736
LINN COUNTY LOC OP	2.9800
ESD LINN-BTN-LINC	0.3049
LBCC	0.5019
LBCC BND	0.1550
LBCC BND 2	0.0687
CENTRAL LINN #552	4.6179
HALSEY-SHEDD RFD	0.9894
4H EXTENSION DISTRICT	0.0700
Total	10.9614

Code Area 55220 - AV \$320,541,408	
District Name	
LINN COUNTY	1.2736
LINN COUNTY LOC OP	2.9800
ESD LINN-BTN-LINC	0.3049
LBCC	0.5019
LBCC BND	0.1550
LBCC BND 2	0.0687
CENTRAL LINN #552	4.6179
HALSEY-SHEDD RFD	0.9894
4H EXTENSION DISTRICT	0.0700
Total	10.9614